

This form is intended to fulfill the requirements of Chapter A-E7.08 (3)(a) thru (i) U.S. Public Land Survey Monument Location Record, Wisconsin Administrative Code. Use the reverse side of form for continuation.

**U.S. PUBLIC LAND SURVEY MONUMENT LOCATION RECORD**

USPLS CORNER: WEST WITNESS MC SECTION: 8 TOWNSHIP: 36 NORTH RANGE: 7 EAST  
 NAME OF WATERWAY FOR M.C. CORNER : ONEIDA LAKE SECTION LINE: NORTH  
 (CITY)(VILLAGE)(TOWN) OF: WOODBORO COUNTY OF: ONEIDA

Description of monument found or placed and all other evidence used as the basis for monument location; including monuments and measurements required if the corner location was reestablished by lost corner proportionate methods. Also indicate name of the original surveyor, original survey date and the corner monument, bearing trees, witness or other reference monuments established, including measured bearing and distance ties, from available survey records.

Found and accepted an old record 1.75" dia. steel shaft with splined top 7" up, over which I drove a standard 2" dia. by 30" long aluminum pipe monument with stamped Oneida County cap 7" up. Corner falls in a wooded/brushy wetland area about 20' West of existing boggy lakeshore bearing N70°E and S40°W this date. I also set a standard white poly "T" marker post 6" East of the corner monument.

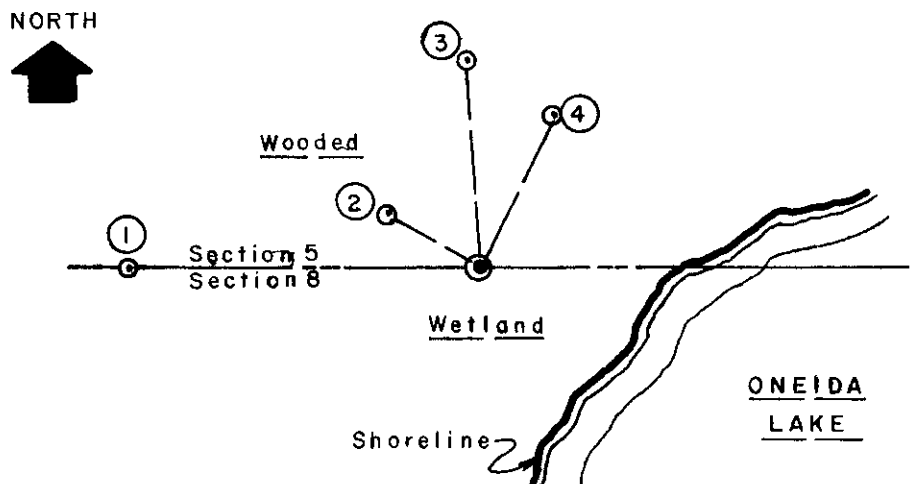
In November 1862, Joseph H. Jenkins/GLO set a wood post as the original corner and noted OBTs: a 6" Spruce N42°W 25 links and a 6" Spruce S48°E 7 links; all now obliterated.

In May 1971, John H. Fisher/RLS 836 set an iron rod at this corner per his Plat of Survey filed as A-176 in Oneida County survey records and noted new BTs: a 5" Bw S34°W 71.9', now gone, and a 6" Oak S73°W 91.0', now a 17" Oak S76°W at record distance to estimated overgrown blaze face, though no positive bark scar visible.

No other record or field evidence considered necessary to authenticate this Witness MC location by Fisher now over 30 years ago.

This recovery completed July 8, 2003; there were no direct witnesses.


Plan view map of monument location with bearing and distance ties to a minimum of four(4) described witness or reference monuments of concrete, natural stone, iron, live bearing trees or equivalent material. If applicable, also show a minimum of two(2) bearing and distance ties to any other monument found and not accepted; including the bearing and distance from the accepted monument.



- WITNESS MONUMENT TIES:**
- ① New 22" Spruce BT West 36.25'.
  - ② New 5" Fir BT N60°W 11.29'.
  - ③ New 7" Fir BT N04°W 21.71'.
  - ④ New 5" Fir BT N25°E 17.67'.
- Note:**  
 Same steel shaft found with an old 4" square scribed wood marker post nearby at the N1/16NE corner West of this Witness MC per same record Plat of Survey A-176 by Fisher.

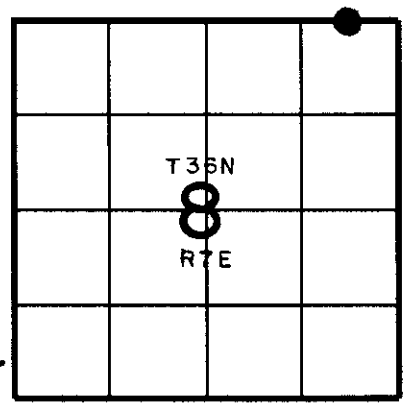
SCALE: 1" = 20'

Unless otherwise indicated, all bearing tree ties are to a .25" dia. by 2.5" long PK nail with a 1.25" dia. steel washer driven into unblazed right face and a .25" dia. by 2.5" long PK nail with a 2" dia. steel washer stamped BT is also driven into unblazed face of bearing tree at DBH; the basis for measured bearings is by compass to nearest degree and all tie distances are measured horizontal by steel tape corrected to nearest 1/100th feet at standard temperature of 68° F.



**LAND SURVEYOR CERTIFICATE:**  
 I, William C. Rohde, hereby certify that I am duly licensed as a Professional Land Surveyor in the State of Wisconsin; that this USPLS monument location was determined by me and/or under my direct supervision and control; and that this U.S. Public Land Survey Monument Location Record is true and correct to the best of my knowledge and belief.

Signed William C. Rohde  
 William C. Rohde RLS 841

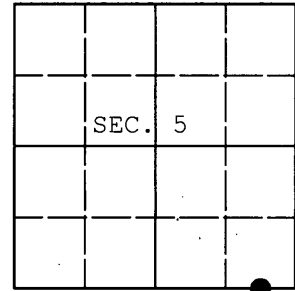


3607050008

U.S. PUBLIC LAND SURVEY MONUMENT RECORD

Note: This form is intended and designed to fulfill all requirements of Wisconsin Administrative Code, Chapter A-E 7.08 U.S. Public Land Survey Monument Record (3) (a) (b) (c) (d) (e) (f) (g) (h) (i). An additional sheet may be added if necessary to conform with said requirements.

(a) CORNER LOCATION: WISCRS (Oneida County)
Meander Cor. of Secs. 5 & 8 N: 161,447.612 USft
Township 36 North E: 206,977.048 USft
Range 7 East of the 4th P.M. Datum: NAD 1983(2011)
Town of Woodboro County of Oneida



(b) HISTORY OF ORIGINAL CORNER ESTABLISHMENT

Original Surveyor: Original Accessories:
Date of Survey:

(b)(f)(g)(h) Description of monument found at this corner and if it was accepted, state all evidence (material, testimonial, occupational, plats, records, other monuments) used as a basis for accepting. If not accepted or if nothing was found, state evidence used as basis for establishing location. If re-established through lost corner proportionate methods, indicate all monuments, distances and directions used to establish. Indicate type of monument and sign post found or set.

NOTE: This is a perpetuation of a previous USPLS Monument Record by William C. Rohde, RLS dated August 1, 2003 and filed in the office of the Oneida County Register of Deeds. A complete history of the corner can be found on the previous monument record. I accept the previous location as a true and faithful perpetuation or reestablishment of the original corner location and further perpetuate it as follows.

November 13, 2013: I found and accepted Rohde's monument, a 2-1/2" diam. aluminum pipe with 3-1/4" diam. Oneida Co. aluminum cap projecting 6" above the ground surface. Rohde's accessories were found in substantial agreement with his previous record and were not remeasured as the sole purpose of this work is to report the coordinates of the corner point.

The coordinates shown were derived from offset RTN GPS observations referenced to the WISCORS network.

(c)(d)(e) Plan view of corner with ties to at least 4 witness monuments. If in disagreement with previously established corner, show the distances between the two corners and also indicate the ties to the disputed.

REGISTER OF DEEDS OFFICE
ONEIDA COUNTY
FILED

DEC 23 2013

AT O'CLOCK M
KYLE J. FRANSON
REGISTER OF DEEDS

(i) I, Jeffrey W. Austin, Registered Land Surveyor No. S-1885, hereby certify that the corner location on this record was determined by me or under my direction and control and that this U.S. Public Land Survey Monument Record is correct and complete to the best of my knowledge and belief.



Handwritten signature of Jeffrey W. Austin.

DEC. 9, 2013

Signature

Date

3607050008 (INDEX NO. E-8,9)