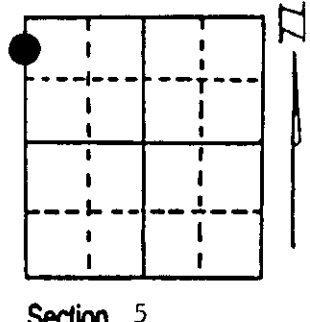


U.S. PUBLIC LAND SURVEY MONUMENT RECORD

Note: This form is intended and designed to fulfill all requirements of Wisconsin Administrative Code, Chapter A-E 7.08 U.S. Public Land Survey Monument Record (3) (a) (b) (c) (d) (e) (f) (g) (h) (i). An additional sheet may be added if necessary to conform with said requirements.

(a) Corner location: Township 36 North
 Range 7 East West



Town/City/Village Woodboro
 County Oneida

Section 5

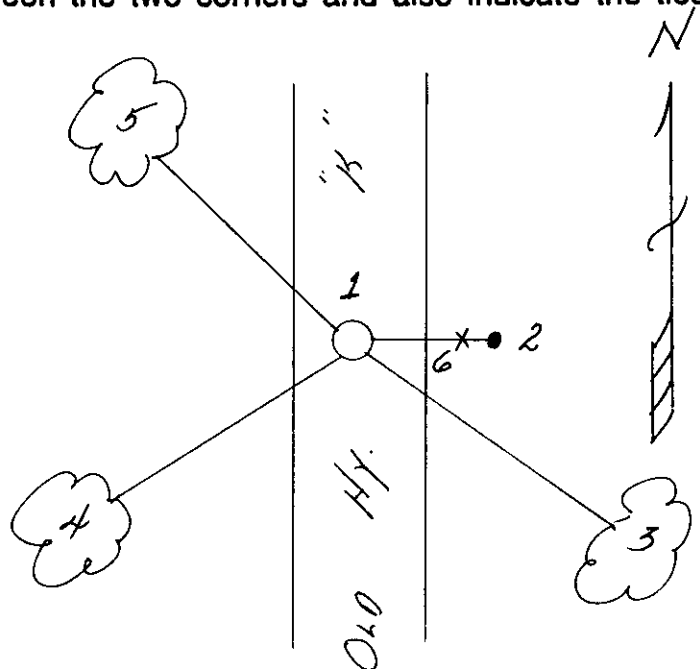
(b) (f) (g) (h) Description of monument found at this corner and if it was accepted, state all evidence (material, testimonial, occupational, plats, records, other monuments) used as a basis for accepting. If not accepted or if nothing was found, state evidence used as basis for establishing location. If reestablished through lost corner proportionate methods, indicate all monuments, distances and directions used to establish. Indicate type of monument found or set and sign post.

- 2/2/1982 - Jean Resvick (S-802) established this corner with a PK nail in road and Witness Corner (1" iron pipe) East.
- 5/24/1995- Milo E. Stefan found Resvick's PK nail, 1" iron pipe and Southeast BT okay. Northeast BT a stump.
 We made two new BTs and took distance and bearings to PK nail (the corner).
 8" Red Maple, S60°E, 87.21' 6" Red Maple, S48°W, 70.42'
 12" Red Maple, N54°W, 57.54'
- 10/10/1995 - Milo E. Stefan returned after road resurfacing was completed and placed a railroad spike for the corner.

(c) (d) (e) Plan view of corner with ties to at least 4 witness monuments. If in disagreement with previously established corner, show the distances between the two corners and also indicate the ties to the disputed corner.

- 1) Railroad spike in road surface.
- 2) 1" Iron Pipe for Witness Corner East on line 33.00'.
- 3) 8" Red Maple, S60°E, 87.21'.
- 4) 6" Red Maple, S48°W, 70.42'.
- 5) 12" Red Maple, N54°W, 57.54'.
- 6) Plastic sign post, East, 32.5'.

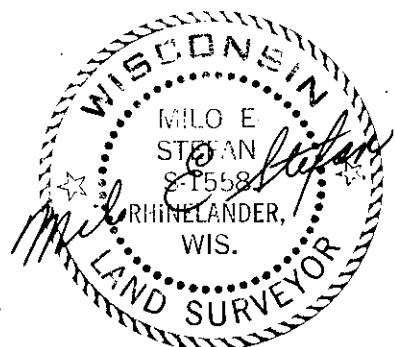
Distances to nail in side of BTs.
 Stump blazes scribed "BT".
 "BT" tags on face of BTs.



(i) I, Milo E. Stefan
 (type or print name) certify that the corner location on this record was determined by me or under my direction and control and that this U.S. Public Land Survey Monument Record is correct and complete to the best of my knowledge and belief.

Milo E. Stefan
 Signature

December 17, 1995
 Date



Stamp
 360706.3500

Index No. A-B-5