

At _____ O'Clock _____ M
THOMAS H. LEIGHTON
REGISTER OF DEEDS
Recorders Data

This form is intended to fulfill the requirements of Chapter A-E7.08 (3)(a) thru (i) U.S. Public Land Survey Monument Location Record, Wisconsin Administrative Code. Use the reverse side of form for continuation.

U.S. PUBLIC LAND SURVEY MONUMENT LOCATION RECORD

USPLS CORNER: EAST WITNESS MC SECTION: 11 TOWNSHIP: 36 NORTH RANGE: 08 EAST

NAME OF WATERWAY FOR M.C. CORNER : NORTH TWIN LAKE SECTION LINE: NORTH

~~(CITY)(VILLAGE)(TOWN)~~ OF: CRESCENT COUNTY OF: ONEIDA

Description of monument found or placed and all other evidence used as the basis for monument location; including monuments and measurements required if the corner location was reestablished by lost corner proportionate methods. Also indicate name of the original surveyor, original survey date and the corner monument, bearing trees, witness or other reference monuments established, including measured bearing and distance ties, from available survey records.

In July 1863, William E. Daugherty/GLO set a wood post as the original MC and noted OBTs: a 16" Pw S12°E 13 links and a 7" Bw N37°E (N57°E?) 26 links; all are now obliterated.

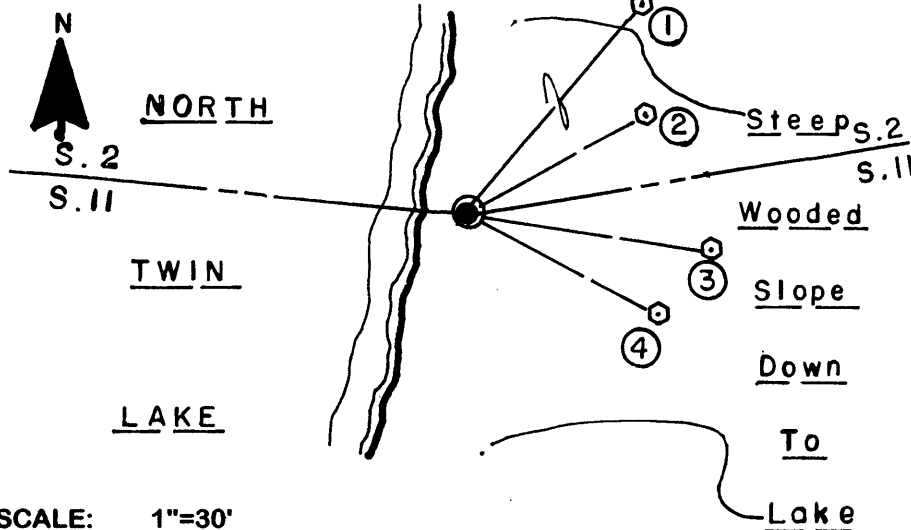
On October 29, 1931, Harold C. Hall set a 6"x6"x36" concrete monument with 8" exposed and .14 chains from lakeshore at original GLO MC location, monument now gone, and noted BT's: Original GLO BT stump S12°E .13 chains, now gone; a 16" Pw N11°35'E 1.236 chains, now gone; and a 20" Pw S23.5°E .258 chains, also now gone.

In May of 2004, Anthony R. Jones/RLS 2508 notes a 3/4" dia. iron rod found as the MC per legend symbol on his Plat of Survey filed as C-2057 in Oneida County survey records.

On June 15, 2006 I found a 5/8" dia. rebar with red poly cap stamped BH Assoc. Inc. flush in bottom of a 15"+/- square ground depression; undoubtedly from previous digging by shovel. Also found a 2" wide 'U' channel steel post with a 4" x 12" white sign at top stenciled "Airport Property" 14" East of the rebar monument and I found a standard white poly 'T' marker post nearby which I pulled and drove along East side of the 'U' channel marker post.

I left the capped rebar in place as this witness MC and drove a standard 2" dia. x 30" long aluminum pipe monument with stamped Oneida County cap over the rebar to 9" above grade for new ties noted below, and also placed nearby rocks around the base of the monument as a protective cairn. There were no direct witnesses.

Plan view map of monument location with bearing and distance ties to a minimum of four(4) described witness or reference monuments of concrete, natural stone, iron, live bearing trees or equivalent material. If applicable, also show a minimum of two(2) bearing and distance ties to any other monument found and not accepted; including the bearing and distance from the accepted monument.



WITNESS MONUMENT TIES:


- ① New 7" Oak BT N40°E 49.70'.
- ② New 4" Bw BT N60°E 31.81'.
- ③ New 7" Oak BT S82°E 38.50'.
- ④ New 5.5" Oak BT S63°E 33.66'.

Note: Corner falls about 6.5' East of existing lakeshore bearing S10°W.

SCALE: 1"=30'

Unless otherwise indicated, all bearing tree ties are to a .25" dia. by 2.5" long PK nail with a 1.25" dia. steel washer driven into unblazed right face and a .25" dia. by 2.5" long PK nail with a 2" dia. steel washer stamped BT is also driven into unblazed face of bearing tree at DBH; the basis for measured bearings is by compass to nearest degree and all tie distances are measured horizontal by steel tape corrected to nearest 1/100th feet at standard temperature of 68° F.

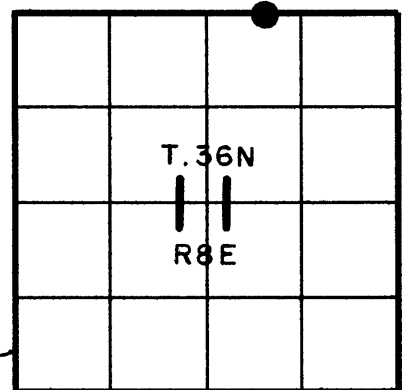
RLS SEAL:



LAND SURVEYOR CERTIFICATE:

I, William C. Rohde, hereby certify that I am duly licensed as a Professional Land Surveyor in the State of Wisconsin; that this USPLS monument location was determined by me and/or under my direct supervision and control; and that this U.S. Public Land Survey Monument Location Record is true and correct to the best of my knowledge and belief.

Signed *William C. Rohde*
William C. Rohde RLS 841



SECTION LOCATION MAP
INDEX NO. E 20-21
3608020008