U.S. PUBLIC LAND SURVEY MONUMENT RECORD

Note: This form is intended and designed to fulfill all requirements of Wisconsin Administrative Code, Chapter A-E 7.08 U.S. Public Land Survey Monument Record (3) (a) (b) (c) (d) (e) (f) (g) (h) (i). An additional sheet may be added if necessary to conform with said requirements.

(a) Corner location: Township 36 North

Range 8 East/~~West~~

Town/~~City/Village~~ Crescent

County Oneida

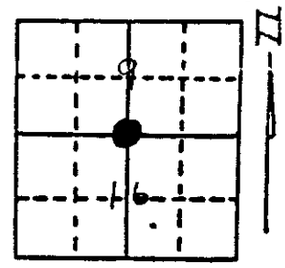

Section 9-16

(b) (f) (g) (h) Description of monument found at this corner and if it was accepted, state all evidence (material, testimonial, occupational, plats, records, other monuments) used as a basis for accepting. If not accepted or if nothing was found, state evidence used as basis for establishing location. If reestablished through lost corner proportionate methods, indicate all monuments, distances and directions used to establish. Indicate type of monument found or set and sign post.

July, 1863 Original Survey by William Dougherty, 39.92 set Post and made B.T.s
White Pine 10" S 23°W 26 Links
Sugar 8" N 20°E 24 Links

1939 GLO Dependant Resurvey and Extension Survey Secs. 16-21, T36N R8E, 4th P. M. by Hal Craing. Found 4" scribed post 2' above ground in a ring of stone, with the top of old post along side. Found original B.T. remains
Rotted Maple Stump N 16 1|2°E 24 Links
Burnt White Pine stump S 26°W 26 Links
Made new B.T.s
Poplar 4" N34 1|4°E 50 Links, scribed 1|4 S9 BT
Poplar 4" S37 1|4°E 57 Links, scribed 1|4 S16 BT

Craing replaced post with a 6" dia. concrete GLO monument with a brass cap.

Feb. 1989 I found a GLO monument in a ring of stone, with a RIPCO monument along side 24" above ground and made new B.T.s

(c) (d) (e) Plan view of corner with ties to at least 4 witness monuments. If in disagreement with previously established corner, show the distances between the two corners and also indicate the ties to the disputed corner.

Bearings and distances taken from GLO monument to a 4" spike in the side of the Bearing Tree

1. Red Oak 9" N 07°E 29.35'
2. Sugar Maple 7" S 70°E 11.34'
3. Aspen 5" S 59°W 21.75'
4. Sugar Maple 6" N 51°W 13.40'
5. Sign Post North 1.5'

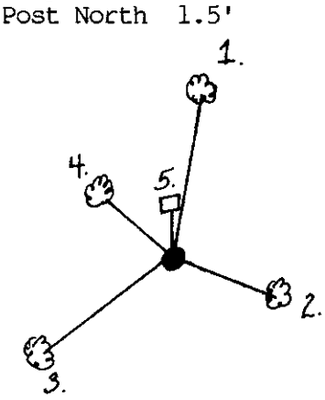

Bearings taken with a handheld compass

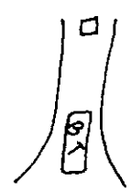

Typical scribed B.T.

(i) I, Richard J. Belliveau **(type or print name) certify that the corner location on this record was determined by me or under my direction and control and that this U.S. Public Land Survey Monument Record is correct and complete to the best of my knowledge and belief.**

Richard J. Belliveau — 7/13/89

Signature — Date

WISCONSIN RICHARD J. BELLIVEAU S-1722 RHINELANDER WIS. LAND SURVEYOR

Index No. J-11

36080900 20