



CERTIFIED LAND CORNER RESTORATION

State of Wisconsin }
County of Oneida } ss.

I William Immich, do hereby certify that on the 12th day of Dec., 1981, I found evidence of the Southwest corner of Section 24 Township 36 North, Range 8 East, Fourth Principal Meridian, as described hereon; and that from this evidence I established a new monument and accessories as described hereon to perpetuate the original location of this corner:

Description of original monument and accessories and subsequent restorations:

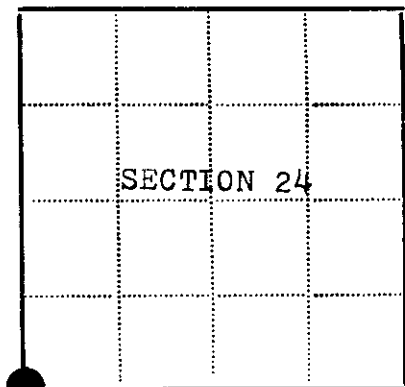
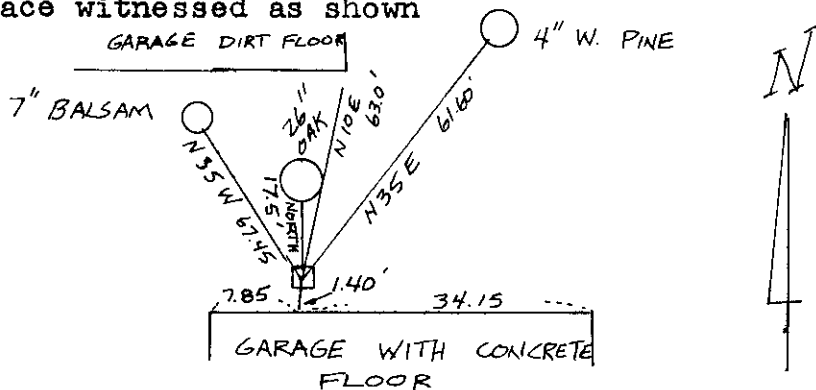
- William Daugherty Government Surveyor 1863
- North between 25 & 26 80.00 set post corner to Sections 23, 24, 25 & 26 Elm 8 S 14 W 381k / sugar 12 S 7 E 59 1k
- 1905 D.H. Vaughn reset corner by proportionate measure
- 1957 Wisconsin Department of Transportation map shows corner just north of Dan Kress's garage.

Description of corner evidence found:

- 1980 W. Immich found railroad rail set in concrete just North of Dan Kress garage told by Dan Kress land owner that rail is corner and has been in place for over 40 years.

Description of monument and accessories I established to perpetuate the location of this corner:

Found railroad rail set in concrete 3 1/2 ' above ground, did not replace witnessed as shown



● - Corner monument restored
□ -

Resident witnesses.....

Dated at Rhineland Wisconsin, this 12th day of Dec. 1981..

Signature William Immich Title R.L.S.
(County Surveyor, Registered Land Surveyor, or other duly authorized official)

Surveyors Registration No. 1383

Office of REGISTER OF DEEDS County of Oneida

I hereby certify that the within instrument was filed in this office for record on the 17th day of September 1982 and was filed in Book No. Page No. of County Records.

Signature Louis Verage Kuehn Title REGISTER OF DEEDS

Township....., Range....., Section....., Index No....., Page No.....

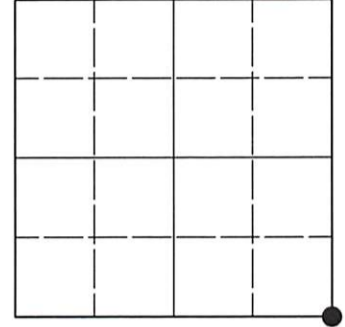
R-21

U.S. PUBLIC LAND SURVEY MONUMENT RECORD

Note: This form is intended and designed to fulfill all requirements of Wisconsin Administrative Code, Chapter A-E 7.08 U.S. Public Land Survey Monument Record (3)(a-i).

(a) CORNER LOCATION
 Cor. of Secs. 23, 24, 25 & 26
 Township 36 North
 Range 8 East of the 4th P.M.
 Town of Crescent
 County of Oneida

WISCRS - Oneida County
 N: 145,127.02 USft
 E: 254,308.68 USft
 Datum: NAD 83(2011) ep. 2010.00
 GNSS Method: RTN - Offset
 GNSS Control: WISCORS VRS



Sec. 23, T. 36 N., R. 8 E.

(b)(f)(g)(h) Description of monument found at this corner and if it was accepted, state all evidence (material, testimonial, occupational, plats, records, other monuments) used as a basis for accepting. If not accepted or if nothing was found, state evidence used as basis for establishing location. If re-established through lost corner proportionate methods, indicate all monuments, distances and directions used to establish. Indicate type of monument and sign post found or set.

This record is a perpetuation of the following land corner document(s):

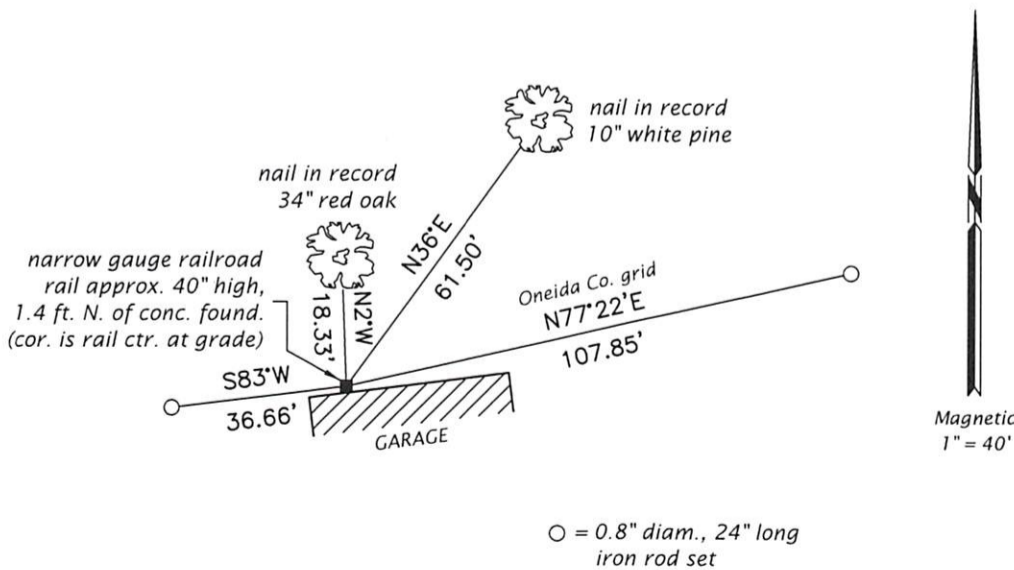
December 12, 1981: Certified Land Corner Restoration by William G. Immich, filed in Oneida County

A complete history of the corner can be found on the previous land corner document(s). I accept the record activity as a true and faithful perpetuation or reestablishment of the original corner location and further perpetuate it as described below.

May 29, 2022: I found and accepted the record monument, a narrow gauge railroad rail, firmly set in concrete, projecting approx. 40" above the ground surface. The corner point is the center of the rail at ground level. The record balsam bearing tree is a stump. I found or established accessories as indicated below. As the corner is easily identifiable, I did not set a sign post.

The coordinate value shown has been determined by traversing from two or more GNSS offset points satisfying the accuracy requirements defined and qualified in the 2022 Oneida County Fee Schedule for USPLS Corners.

(c)(d)(e) Plan view of corner with ties to at least 4 witness monuments. If in disagreement with previously established corner, show the distances between the two corners and also indicate the ties to the disputed.



REGISTER OF DEEDS OFFICE
 ONEIDA COUNTY
 FILED

AUG 02 2022

KYLE J. FRANSON
 REGISTER OF DEEDS

(i) I, Jeffrey W. Austin, Professional Land Surveyor No. S-1885, hereby certify that the corner location on this record was determined by me or under my direction and control and that this U.S. Public Land Survey Monument Record is correct and complete to the best of my knowledge and belief.

[Handwritten Signature]
 Signature

JUNE 1, 2022
 Date