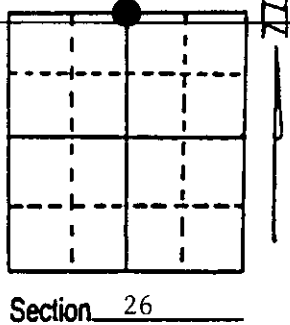


# U.S. PUBLIC LAND SURVEY MONUMENT RECORD

**Note:** This form is intended and designed to fulfill all requirements of Wisconsin Administrative Code, Chapter A-E 7.08 U.S. Public Land Survey Monument Record (3) (a) (b) (c) (d) (e) (f) (g) (h) (i). An additional sheet may be added if necessary to conform with said requirements.

(a) Corner location: Township 36 North  
 Range 8 East/West  
 Town/City/Village Crescent  
 County Oneida



(b) (f) (g) (h) Description of monument found at this corner and if it was accepted, state all evidence (material, testimonial, occupational, plats, records, other monuments) used as a basis for accepting. If not accepted or if nothing was found, state evidence used as basis for establishing location. If reestablished through lost corner proportionate methods, indicate all monuments, distances and directions used to establish. Indicate type of monument found or set and sign post.

1863 - Wm. Daugherty established this corner at 39.84 chains and set a wood post and two BTs:


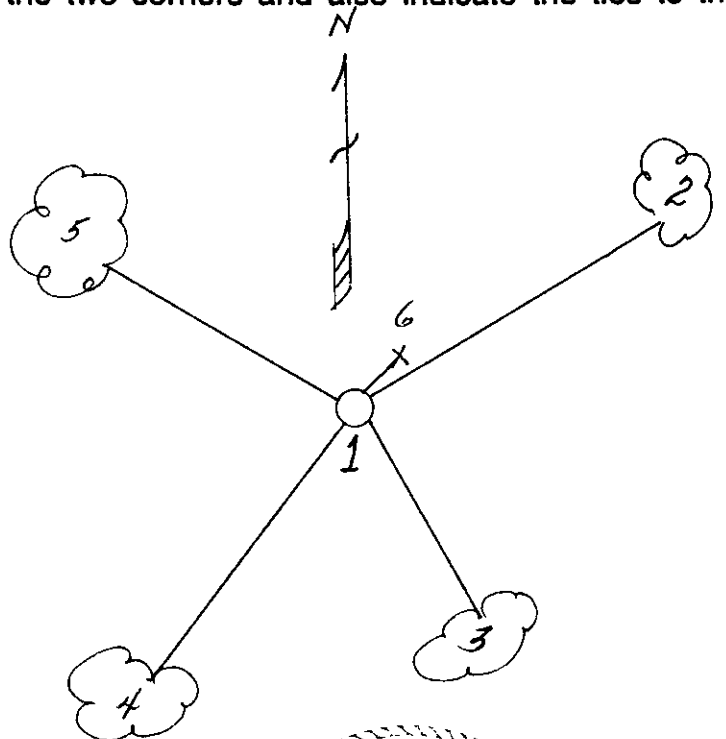
14" Y. Pine, N9°W, 6 Links                      10" Y. Pine, S38°E, 42 Links

5/3/1990 - We found corner marked by a 2" iron pipe. This iron pipe supported by stump hole to original BT, S38°E, 42 links. Other BT left no remains. I accept this iron pipe and original evidence as the true corner and restored corner by placement of a 2" x 36" Oneida County aluminum monument and four new BTs and plastic sign post.

(c) (d) (e) Plan view of corner with ties to at least 4 witness monuments. If in disagreement with previously established corner, show the distances between the two corners and also indicate the ties to the disputed corner.

- 1) 2" x 36" Oneida County aluminum monument
- 2) 12" White Pine, N53°E, 117.30 feet
- 3) 14" White Pine, S48°E, 22.16 feet
- 4) 4" Red Pine, S29°W, 36.70 feet
- 5) 20" Red Pine, N74°W, 31.42 feet
- 6) Plastic sign post, Northeast, 1.8 feet

Distances to nail in side of BTs.  
 Stump blazes scribed "BT".



(i) I, Milo E. Stefan  
 (type or print name) certify that the corner location on this record was determined by me or under my direction and control and that this U.S. Public Land Survey Monument Record is correct and complete to the best of my knowledge and belief.

Milo E. Stefan                      12/5/90  
 Signature                                      Date



3608230020  
 Stamp

Index No. R-19