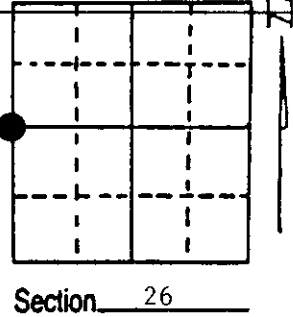


U.S. PUBLIC LAND SURVEY MONUMENT RECORD

Note: This form is intended and designed to fulfill all requirements of Wisconsin Administrative Code, Chapter A-E 7.08 U.S. Public Land Survey Monument Record (3) (a) (b) (c) (d) (e) (f) (g) (h) (i). An additional sheet may be added if necessary to conform with said requirements.

(a) Corner location: Township 36 North
 Range 8 East/West

Town/City/Village Crescent
 County Oneida



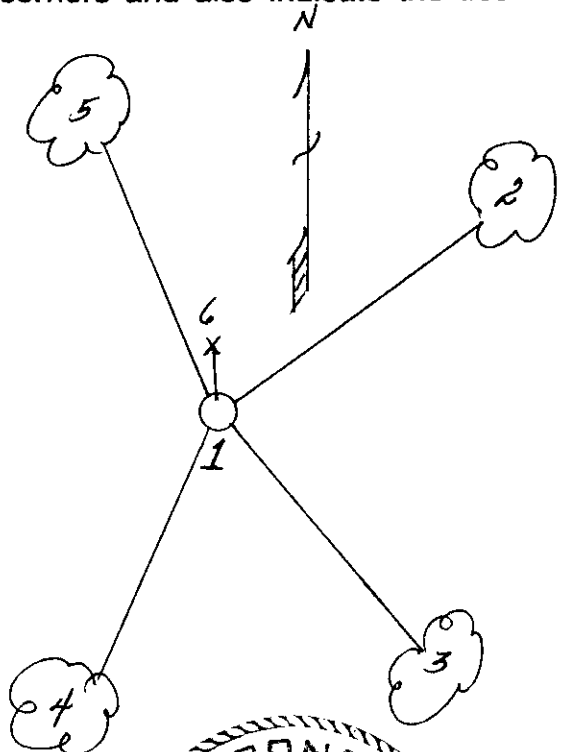

(b) (f) (g) (h) Description of monument found at this corner and if it was accepted, state all evidence (material, testimonial, occupational, plats, records, other monuments) used as a basis for accepting. If not accepted or if nothing was found, state evidence used as basis for establishing location. If reestablished through lost corner proportionate methods, indicate all monuments, distances and directions used to establish. Indicate type of monument found or set and sign post.

- 1863 - Wm. Daugherty established corner and set wood post and two BTs:
 8" Aspen, N58°W, 42 Links 8" Aspen, S52°E, 47 Links
 - 8/10/1900 - Vaughn restored corner by lost methods, made two new BTs:
 8" Jack Pine, N15°E, 14½ Links 10" Jack Pine, N66°E, 59 Links
 - 1937 - Maine found Vaughn corner and restored corner, made two new BTs:
 12" Jack Pine, S36½°E, 15 Links 28" White Pine, S51°E, 186½ Links
 - 1990 - Found Maines corner - mound of stone with scribed face of 28" White Pine, S51°E, 186½ links and rotted stump. Stump hole S36½°E, 15 links.
- We restored corner by setting a 2" x 36" Oneida County aluminum monument with four new BTs and plastic sign post.

(c) (d) (e) Plan view of corner with ties to at least 4 witness monuments. If in disagreement with previously established corner, show the distances between the two corners and also indicate the ties to the disputed corner.

- 1) 2" x 36" Oneida County aluminum monument
- 2) 3" White Pine, N70°E, 36.02 feet
- 3) 8" White Pine, S49°E, 63.91 feet
- 4) 12" Jack Pine, S26°W, 24.49 feet
- 5) 10" Jack Pine, N24°W, 42.79 feet
- 6) Plastic sign post, north, 1.1 feet

Distances to nail in side of BTs.
 Stump blaze scribed "BT".



(i) I, Milo E. Stefan
 (type or print name) certify that the corner location on this record was determined by me or under my direction and control and that this U.S. Public Land Survey Monument Record is correct and complete to the best of my knowledge and belief.

Milo E. Stefan 12/5/90
 Signature Date



3608272000
 Stamp

Index No. T-17