

U.S. PUBLIC LAND SURVEY MONUMENT RECORD

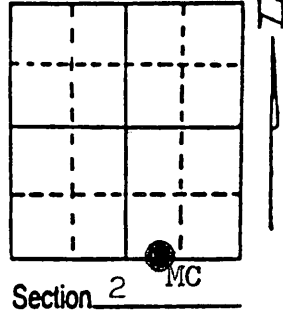
Note: This form is intended and designed to fulfill all requirements of Wisconsin Administrative Code, Chapter A-E 7.08 U.S. Public Land Survey Monument Record (3) (a) (b) (c) (d) (e) (f) (g) (h) (i). An additional sheet may be added if necessary to conform with said requirements.

(a) Corner location: Township 36 North

Range 9 East/West

Town/City/Village Pelican

County Oneida

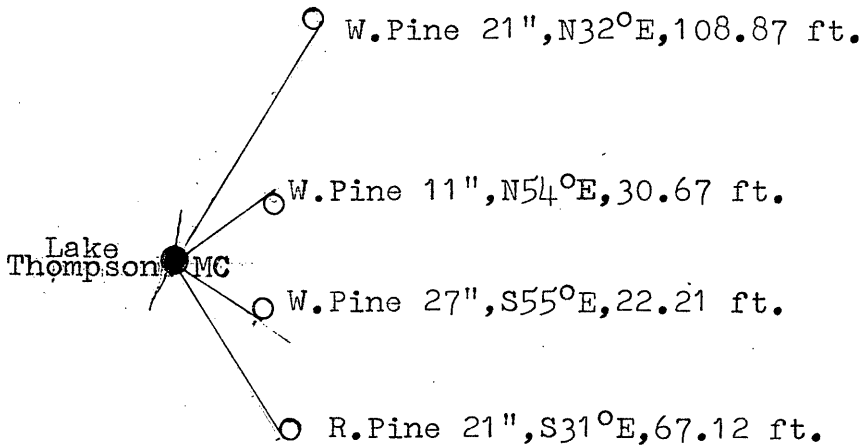


(b) (f) (g) (h) Description of monument found at this corner and if it was accepted, state all evidence (material, testimonial, occupational, plats, records, other monuments) used as a basis for accepting. If not accepted or if nothing was found, state evidence used as basis for establishing location. If reestablished through lost corner proportionate methods, indicate all monuments, distances and directions used to establish. Indicate type of monument found or set and sign post.

Surveyed in 1863 by William E. Daughtery. East random between sections 2 and 11, 80.22 chains. West corrected, 28.56 ch. set MC, Birch 6, S14E, 17 lks., Birch 6, N66E, 25 lks. 49.0 chains over lake set MC, D.H. Vaughan in 1899 recovered MC. Sy Poskie in 1922 shows original MC found on survey map number B-1831. Kirby in 1972 records MC found with the following B.T.'s. W. Pine 7, N54E, 29.96 ft, W. Pine 16, by Vaughan, S55E, 21.45 ft, B.O. Large rock, S30W, 331 ft. Gerald Inman on survey maps C-295 and C-489 shows MC but gives no references. I found MC marked by a 2 inch diameter Iron Pipe driven flush with the ground from which W. Pine 11", bears N54E, 30 ft. and W. Pine 27", bears S55E, 22 ft. I did not identify rock. Due to local conditions I drove a 1/2 inch diam. reinforcing Rod 36 inches long with Oneida County Aluminum cap inside the 2 inch pipe flush with the ground and 4 feet east of lake high water mark and set sign post on lake shore 4 feet from MC.


(c) (d) (e) Plan view of corner with ties to at least 4 witness monuments. If in disagreement with previously established corner, show the distances between the two corners and also indicate the ties to the disputed corner. Diagram not to scale. Bearings are by hand compass.

Distances are to 8 penny galvanized nails on side of tree.



(i) I, Jean F. Resvick
 (type or print name) certify that the corner location on this record was determined by me or under my direction and control and that this U.S. Public Land Survey Monument Record is correct and complete to the best of my knowledge and belief.

Jean F. Resvick 10/7/91
 Signature Date



Stamp

Index No. E-19, 20

3609020012

REGISTER OF DEEDS OFFICE
ONEIDA COUNTY, WIS.

FILED
NOV 7 1991

At _____ O'Clock _____ M
THOMAS H. LEIGHTON
REGISTER OF DEEDS