

This form is intended to fulfill the requirements of Chapter A-E 7.08 (3)(a) thru (i) U.S. Public Land Survey Monument Location Record, Wisconsin Administrative Code. Use the reverse side of form for continuation.

### U.S. PUBLIC LAND SURVEY MONUMENT LOCATION RECORD

Recorders Data

USPLS CORNER: WEST MC SECTION: 11 TOWNSHIP: 36 NORTH RANGE: 09 EAST  
NAME OF WATERWAY FOR M.C. CORNER : THOMPSON LAKE SECTION LINE: NORTH  
(CITY)(VILLAGE)(TOWN) OF: PELICAN COUNTY OF: ONEIDA

Description of monument found or placed and all other evidence used as the basis for monument location; including monuments and related measurements required if the corner location was reestablished by lost corner proportionate methods. Also indicate name of original surveyor, original survey date and the corner monument, bearing trees, witness or other reference monuments established; including measured bearing and distance ties, from available records.

Found and accepted top center of an undisturbed 1.25" dia. iron shaft 6" below matted bog surface. I left the shaft in place and drove a standard 2" dia. by 30" long aluminum pipe monument with stamped Oneida County cap to 2" below grade to stabilize for new ties. Also found a 1/2"x2.5"x28" red-top white poly marker stake with Foltz & Associates, Inc. side decal nearby, which I reset along South side of new monument. A recent survey line is opened and marked West of the corner.

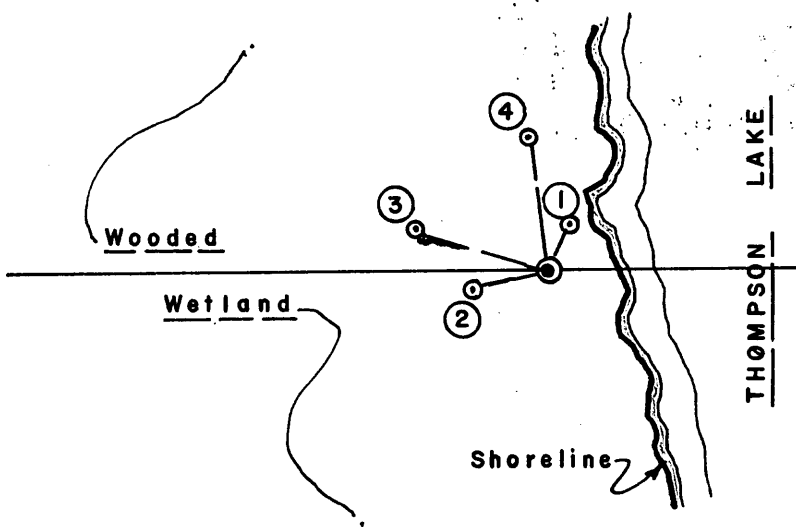
In August 1865, William E. Daugherty/GLO set a wood post as the original corner and marked OBTs: An 8" Spruce N39°W 34 links and an 8" Tamarack S17°W 26 links; all of which are now obliterated. No other BTs observed this date.

In 1932, Harry C. Hall found original MC and notes new BTs: A 6" Tamarack S34°E 92' and a 5" Pw N29°W 35.8' per Plat of Survey L-1183 in Oneida County survey records; I was unable to verify any remains of BTs for recovery purposes.

In 1978, Gerald B. Inman/RLS 891 notes a 2" iron pipe found at this corner per Lake Ridge Plat filed as Sheet 161 in Cabinet 2 of Plats and again in 1981 per Plat of Survey B-1111, in Oneida County survey records.

In 2001, Stuart L. Foltz/RLS1170 notes a 1.25" dia. iron rod found at this corner per Plat of Survey B-4752 in Oneida County survey records. I found the iron rod in a softer soil cavity below the matted bog surface which probably was left by the previous 2"dia. iron pipe of record at this corner upon its removal prior to current iron rod being set. I am confident that previous surveying efforts have perpetuated the original GLO MC corner location since Hall's recovery in 1932.

Plan view map of monument location with bearing and distance ties to a minimum of four(4) described witness or reference monuments of concrete, natural stone, iron, live bearing trees or equivalent material. If applicable, also show a minimum of two(2) bearing and distance ties to any other monument found and not accepted; including the bearing and distance from the accepted monument.



#### WITNESS MONUMENT TIES:

- ① - New BT 5" Sb N23°E 4.88'.
- ② - New BT 3" Sb S76°W 8.00'.
- ③ - New BT 5" Sb N71°W 14.62'.
- ④ - New BT 6" Sb N09°W 14.27'.

Standard white poly 'T' corner marker post set along West side of corner monument.


Corner is located in a brushy/woods wetland area about 7' West of the existing shoreline of Thompson Lake this date.

This recovery completed September 12, 2001; there were no witnesses.

SCALE: 1" = 20'

Unless otherwise indicated, all bearing tree ties are to a .25" dia. by 2.5" long PK nail with a 1.25" dia. steel washer driven into unblazed right face and a .25" dia. by 2.5" long PK nail with a 2" dia. steel washer stamped BT is also driven into unblazed face of bearing tree at DBH; the basis for measured bearings is by compass to nearest degree and all tie distances are measured horizontal by steel tape corrected to nearest 1/100th feet at standard temperature of 68° F.

#### RLS SEAL:

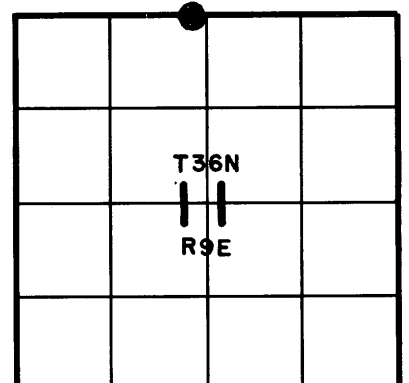


#### LAND SURVEYOR CERTIFICATE:

I, William C. Rohde, hereby certify that I am duly licensed as a Professional Land Surveyor in the State of Wisconsin; that this USPLS monument location was determined by me and/or under my direct supervision and control; and that this U.S. Public Land Survey Monument Location Record is true and correct to the best of my knowledge and belief.

Signed: *William C. Rohde*  
William C. Rohde RLS 841

Date Signed: March 25, 2002



#### SECTION LOCATION MAP

INDEX NO. E 18 19  
36 09 02 0022



Stock No. 26273

---

REGISTER OF DEEDS OFFICE  
ONEIDA COUNTY, WIS.  
**FILED**  
APR 13 2002  
A 11 O'Clock M  
THOMAS H. LEIGHTON  
REGISTER OF DEEDS