

This form is intended to fulfill the requirements of Chapter A-E 7.08 (3)(a) thru (i) U.S. Public Land Survey Monument Location Record, Wisconsin Administrative Code. Use the reverse side of form for continuation.

U.S. PUBLIC LAND SURVEY MONUMENT LOCATION RECORD

Recorders Data

USPLS CORNER: NORTH 1/4 CORNER SECTION: 10 TOWNSHIP: 36 NORTH RANGE: 9 EAST

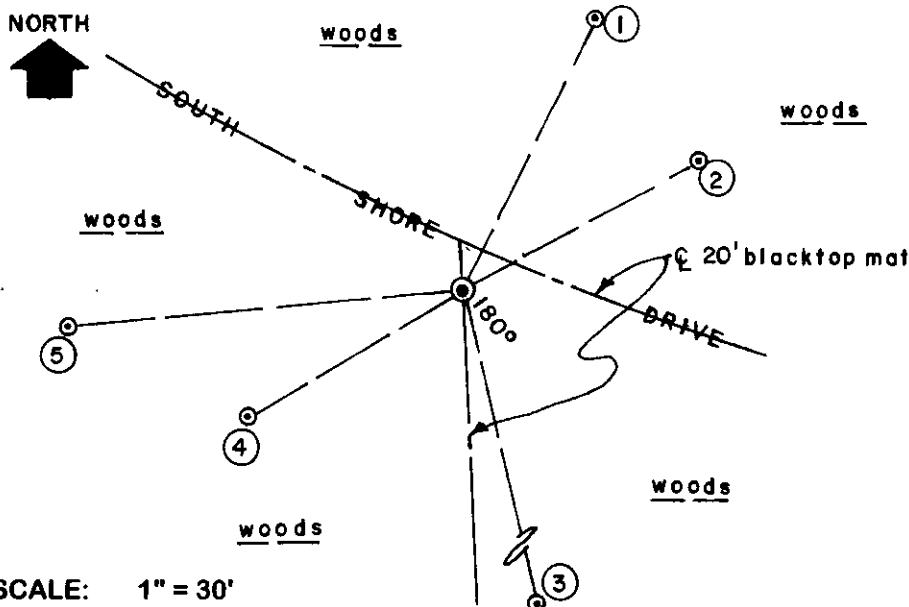
NAME OF WATERWAY FOR M.C. CORNER: N/A SECTION LINE: N/A

(CITY)(VILLAGE)(TOWN) OF: PELICAN COUNTY OF: ONEIDA

Description of monument found or placed and all other evidence used as the basis for monument location; including monuments and related measurements required if the corner location was reestablished by lost corner proportionate methods. Also indicate name of original surveyor, original survey date and the corner monument, bearing trees, witness or other reference monuments established; including measured bearing and distance ties, from available records.

Found and accepted a PK nail in existing blacktop roadway surface, which fell above an old undisturbed 1.25" nominal dia. iron pipe with 3/4" dia. iron rod insert 2.5" below the roadway surface. I repatched chiseled out hole at corner with blacktop road mix material and set a 1/4" dia. by 2.5" long PK nail with steel washer at the corner location and also set a 1/4" dia. by 2.5" long PK nail 1.0' North, South, East & West in the blacktop roadway surface to aid future corner location usage. In August 1865, William E. Daugherty/GLO set a wood post as the original corner and marked OBTs: a 12" Aspen S16°E 10 links and a 12" Aspen N44°W 26 links, all now obliterated within existing roadway area. In October 1899, Vaughan notes a post at the corner and one GLO OBT nearly gone and marked a new BT: a 14" Py N17°E 17 links, all now obliterated in existing roadway area; Vaughan also noted the corner at 42.04 chains East of NW section corner; all per Old Field Book 1 Page 55 in Oneida County records. In December 1900, Vaughan notes a post at the corner and one GLO OBT, per Old Field Book 1 Page 150 in Oneida County records. In December 1935, Maine notes he found 1/4s corner and blown over stub of Vaughans 1899 BT with marks burned off; no new ties. In November 1959, Wincentsen, RLS 155, notes an iron pipe at the corner and new BTs: 7" Or S23°E 33.7' and an 8" Bw N48°W 21.4' per his section subdivision map and notes filed in Oneida County records; both BTs now gone but iron pipe found at corner believed to be that noted by Wincentsen. In 1966/67, Wis DOT notes the corner at S69°51'E 68.15' from an iron pin set as a witness monument; I did not accept such corner location as it conflicted with all other evidence, however I used the iron pin found for new ties below. In 1976, Schmit, RLS 1192, per his plat of survey filed as C-788 in Oneida County records, notes this corner location and BTs: a 9" Oak N81°E 64.08', now gone, and an 8" Maple S87°W 57.10', now a 12" Maple S89°W 57.0' to open lower face blaze. In 1996, Vanden Heuvel, RLS 1795, notes an existing PK nail in road at this corner per Certified Survey Map No. 1818 filed in Volume 7 of CSM Page 1818 in Oneida County records.

Plan view map of monument location with bearing and distance ties to a minimum of four(4) described witness or reference monuments of concrete, natural stone, iron, live bearing trees or equivalent material. If applicable, also show a minimum of two(2) bearing and distance ties to any other monument found and not accepted; including the bearing and distance from the accepted monument.




WITNESS MONUMENT TIES:

- ① New BT 14" Or N25°E 47.82'; 40d spike found 2' up in SW face.
- ② 1" dia. by 24" long iron pipe set with standard yellow poly Reference Mark cap flush to grade N60°E 42.45'.
- ③ Top center of capped 7" dia. iron pipe 4' high gate post S13°E 73.25'.
- ④ Old 1.25" dia. iron pin found with uncapped top 8" below grade, S60°W 38.57'.
- ⑤ New BT 20" Or S85°W 62.13'. Standard white poly 'T' marker post set 30.5' North of corner. Recovery completed 8/24/99; no witnesses.

SCALE: 1" = 30'

Unless otherwise indicated, all bearing tree ties are to a .25" dia. by 2.5" long PK nail with a 1.25" dia. steel washer driven into unblazed right face and a .25" dia. by 2.5" long PK nail with a 2" dia. steel washer stamped BT is also driven into unblazed face of bearing tree at DBH; the basis for measured bearings is by compass to nearest degree and all tie distances are measured horizontal by steel tape corrected to nearest 1/100th feet at standard temperature of 68° F.

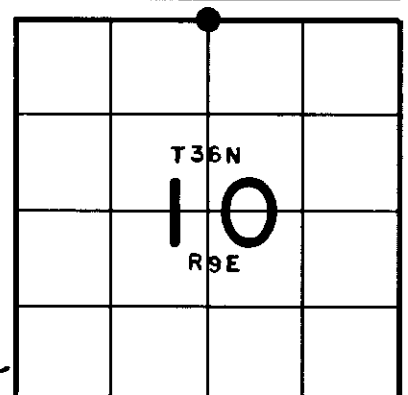
RLS SEAL:



LAND SURVEYOR CERTIFICATE:

I, William C. Rohde, hereby certify that I am duly licensed as a Professional Land Surveyor in the State of Wisconsin; that this USPLS monument location was determined by me and/or under my direct supervision and control; and that this U.S. Public Land Survey Monument Location Record is true and correct to the best of my knowledge and belief.

Signed: *William C. Rohde*
William C. Rohde RLS 841



SECTION LOCATION MAP
INDEX NO. E 15