

Stock No. 26273

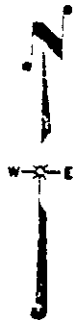
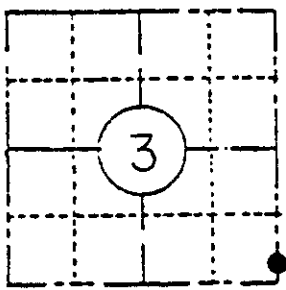
U. S. PUBLIC LAND SURVEY MONUMENT RECORD

INSTRUCTIONS :

This record shall show the location of the corner and shall include all of the following nine elements (a through i).

- (a) Identify the corner by reference to the U.S. public land survey system.

The Meander Corner 60.20 feet north of the southeast corner of Section 3, Township 36 North, Range 9 East, Town of Pelican, Oneida County, Wisconsin.



LOCATION SKETCH

(Location of landmark indicated by "⊙")

Original Notes:

The corner was set by Wm E. Daugherty. The survey was started July 30, 1863 and finished Aug. 11, 1863. Ran south corrected between Sections 2 & 3 $V 7^{\circ}38' E$, 79.10 chains over lake and set Meander Post. B.T.'s Tamarac $10^{\circ} S 55^{\circ} W$ 12 links Tamarac $8^{\circ} N 44^{\circ} E$ 26 links

- (b) Describe any record evidence, monument evidence, occupational evidence, testimonial evidence or any other material evidence you considered, and whether the monument was found or placed.

On Nov. 4, 1959, F.R. Wincentzen (county surveyor) resurveyed Sec. 3. In his notes he shows a M.C. 132.00' north of the S.E. section corner. There is now only +30' of land north of the S.E. section corner. I searched but found no evidence of a M.C. in the water at the recored dist. of 132.00', but I did find a 1" iron pipe 60.20' north of the S.E. section corner. There was also an old blaze on a balsam tree southeast of the recovered iron pipe to which I could find no record of. Using the above evidence I set and tied out a 6" Oneida County Monument to replace the 1" iron pipe that I recovered.

- (c) In the plan view drawing below, provide reference ties to at least 4 witness monuments, or, if the location is within a municipality, to at least 2 witness monuments. (Witness monuments shall be made of concrete, natural stone, iron or other equally durable material, except wood.) Describe witness monuments.

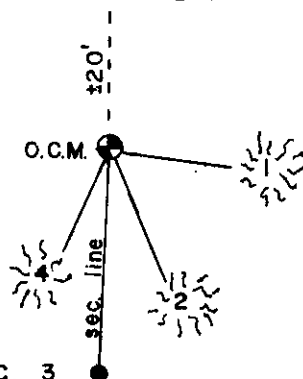
- (d) Show a plan view drawing depicting the relevant monuments and reference ties which is sufficient in detail to enable accurate relocation of the corner monument if the corner monument is disturbed. Indicate north.

LAKE THOMPSON



No.	BEARING	DIST.	TIE
1	S 82° 55' E	18.69'	5" BALSAM
2	S 26° 41' E	28.25'	4" W. PINE
3	S 01° 45' W	60.20'	2" I.P.
4	S 22° 24' W	13.30'	5" BALSAM

ALL TREES BLAZED AND PK. NAILS SET IN BLAZE
ALL DISTANCES ARE TO THE HEAD OF THE NAIL



S.E. CORNER OF SEC. 3

3609030100

(e) Describe any material discrepancy between the location of the corner as restored or reestablished and the location of that corner as previously restored or reestablished by distance and direction. Show the discrepancy on the plan view drawing under (d), above. Show the distances between the corner as previously restored or reestablished and (1) the corner as restored or reestablished, and (2) to at least 2 of the witness monuments shown on the drawing in (d), above. None.

(f) Was the corner restored through acceptance of (1) an obliterated evidence location, or, (2) a found perpetuated location? A found perpetuated location.

(g&h) Was the corner reestablished through lost corner proportionate methods? ^{No} If so, show the method, including the directions and distances to other public land survey corners used as evidence or used for proportioning in determining the corner location?

REGISTER OF DEEDS OFFICE
ONEIDA COUNTY, WIS.
FILED
JUL 11 1986
At...⁸⁰⁰.....O'clock...^A.....M
DORIS VERABE KUEHN
REGISTER OF DEEDS

(i) I, John S. Zierden
(type or print name) certify that the corner location shown on this record was determined by me or under my direction and control and that this U.S. Public Land Survey Monument Record is correct and complete to the best of my knowledge and belief.
John S. Zierden 2/29/84
Signature Date

