

CERTIFIED LAND CORNER RESTORATION

State of Wisconsin

County of Oneida

} ss.

I, Gerald B. Inman, do hereby certify that on the 16th day of November, 1977,
~~WE~~ ~~found evidence of~~ the South one-quarter corner of Section 7
Township 36 North, Range 9 East, Fourth Principal Meridian, as described
hereon; and that ~~from this evidence~~ I established ~~a new monument and~~ accessories as described hereon to per-
petuate the original location of this corner:

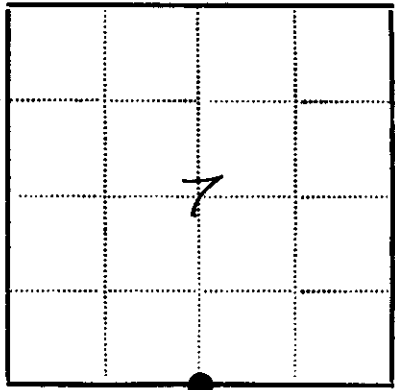
Description of original monument and accessories and subsequent restorations:

Description of corner ~~evidence~~ found:

1" iron shaft

Description of ~~monument~~ ^{we} and accessories ~~established~~ to perpetuate the location of this corner:

PK nail in telephone pole N56°E, 16.89 feet
PK nail in White Birch N52°W, 43.22 feet
2" iron pipe N88°W, 230.18 feet



● - Corner monument restored
□ -

~~Resident~~ witnesses Robert W. Conner - Mike Coulthurst - Field Party

Dated at Minocqua Wisconsin, this 16th day of January 1978.

Signature Gerald B. Inman Title Registered Land Surveyor
(County Surveyor, Registered Land Surveyor, or other duly authorized official)

Surveyors Registration No. S-891 - Inman-Foltz and Associates

Office of Reg of Deeds County of Oneida

I hereby certify that the within instrument was filed in this office for record on the 11 day of June 1986 and was filed in Book No. _____ Page No. _____ of County Records.

Signature Doris Verage Kuehn Title Reg of Deeds

Township 36N, Range 9E, Section 7, Index No. _____, Page No. _____

3609070020

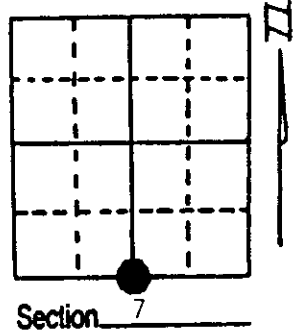
4-1-78

U.S. PUBLIC LAND SURVEY MONUMENT RECORD

Note: This form is intended and designed to fulfill all requirements of Wisconsin Administrative Code, Chapter A-E 7.08 U.S. Public Land Survey Monument Record (3) (a) (b) (c) (d) (e) (f) (g) (h) (i). An additional sheet may be added if necessary to conform with said requirements.

(a) Corner location: Township 36 North
 Range 9 East/West

Town/City/Village Pelican
 County Oneida



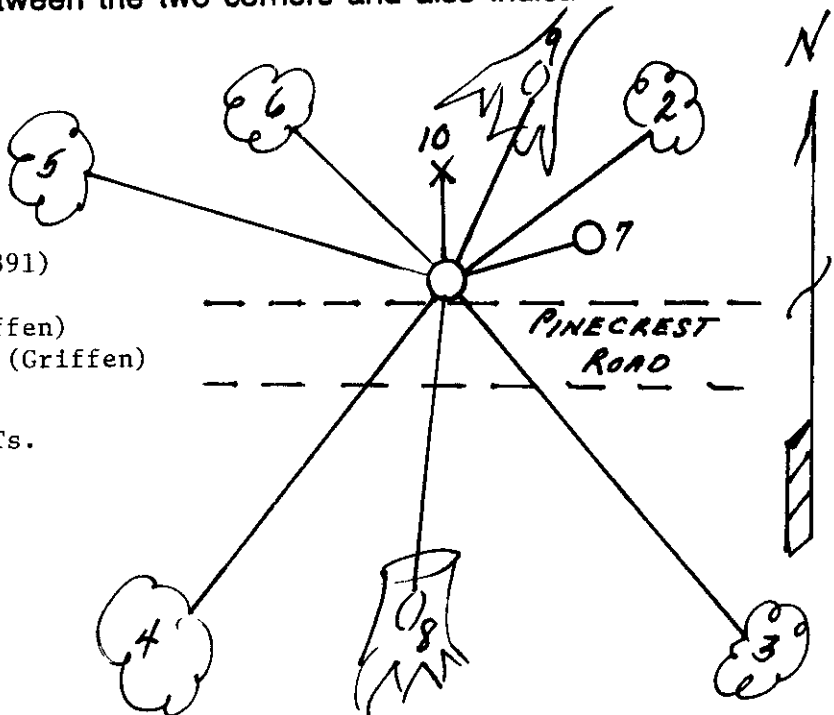
(b) (f) (g) (h) Description of monument found at this corner and if it was accepted, state all evidence (material, testimonial, occupational, plats, records, other monuments) used as a basis for accepting. If not accepted or if nothing was found, state evidence used as basis for establishing location. If reestablished through lost corner proportionate methods, indicate all monuments, distances and directions used to establish. Indicate type of monument found or set and sign post.

- 1863 - Wm. Daugherty established this corner at 40.00 chains and set a wood post/2 BTs:
 10" W. Pine, N27°W, 12 Links (7.92') 20" R. Pine, S2°E, 27 Links (17.82')
- 2/1967 - James Griffen, in platting government lots 1 and 2 (Section 18), called this corner with two BTs:
 14" White Pine, N16°E, 65.8' 8" White Pine, S5°W, 45.9'
- 1981 - S-891, in platting lands in Section 7, called a 1" iron shaft with two BTs:
 White Birch, N52°W, 43.22'; Power Pole, N56°E, 16.89' (PK in face)
- 4/25/1995 - Milo E. Stefan found 1" iron shaft 6" below surface in North should with stumps of Griffens BTs and 12" W. Birch and power pole by S-891. We replaced iron shaft with an aluminum monument and made four new BTs and placed Plastic Sign Post.

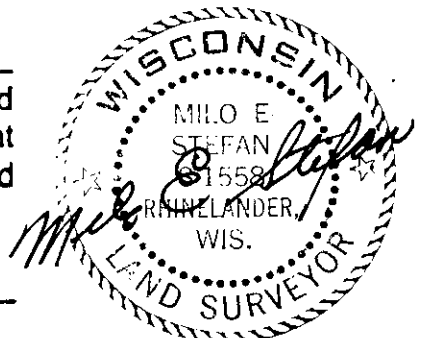
(c) (d) (e) Plan view of corner with ties to at least 4 witness monuments. If in disagreement with previously established corner, show the distances between the two corners and also indicate the ties to the disputed corner.

- 1) 2" x 30" Aluminum Monument
- 2) 7" Tamarack, N44°E, 39.14'
- 3) 14" White Pine, S40°E, 105.05'
- 4) 8" Tamarack, S30°W, 92.50'
- 5) 16" White Pine, N77°W, 74.02'
- 6) 12" White Birch, N52°W, 43.22' (S-891)
- 7) Power Pole, N56°E, 16.89' (S-891)
- 8) White Pine Stump, S5°W, 45.9' (Griffen)
- 9) White Pine tipped out, N16°E, 65'± (Griffen)
- 10) Plastic Sign Post, North, 8.45'

Distances to nail in side of new BTs.
 Stump blaze scribed "BT".
 BT tags on face of each BT.



(i) I, Milo E. Stefan
 (type or print name) certify that the corner location on this record was determined by me or under my direction and control and that this U.S. Public Land Survey Monument Record is correct and complete to the best of my knowledge and belief.



Milo E. Stefan Signature
 May 8, 1995 Date

Index No. J-3