

CERTIFIED LAND CORNER RESTORATION

State of Wisconsin }
County of Oneida } ss.

I, Gerald B. Inman, do hereby certify that on the 16th day of November, 1977, WE ~~found evidence of the~~ meander corner of Section 7, Township 36 North, Range 9 East, Fourth Principal Meridian, as described hereon; and that ~~from this evidence~~ I established ~~a new monument and~~ accessories as described hereon to perpetuate the original location of this corner:

Description of original monument and accessories and subsequent restorations:

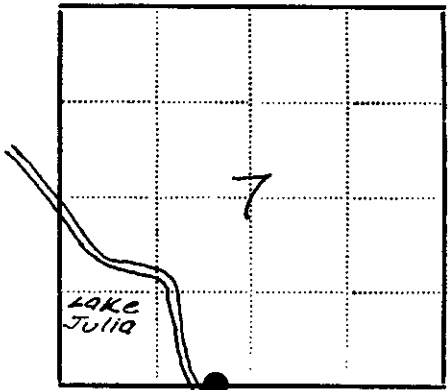
Description of corner ~~evidence~~ found:

1-1/8" iron pipe

^{WE} Description of ~~monument and~~ accessories ~~found~~ established to perpetuate the location of this corner:

- 12" W. Pine N62°E, 22.20 feet measured to face of blaze
- 5" Tamarack S30°W, 13.47 feet " " " " "
- 1-1/4" iron rod N57°E, 172.09 feet

MC on the south line
Section 7, T36N, R9E



- - Corner monument restored
- -

~~Resident~~ witnesses Robert W. Conner - Mike Coulthurst - Field Party

Dated at Minocqua Wisconsin, this 16th day of January 1978.

Signature *Gerald B. Inman* Title Registered Land Surveyor
(County Surveyor, Registered Land Surveyor, or other duly authorized official)

Surveyors Registration No. S-891 - Inman-Foltz and Associates, Inc.

Office of *Reg of Deeds* County of *Oneida*
I hereby certify that the within instrument was filed in this office for record on the 11 day of *June* 1986, and was filed in Book No. _____ Page No. _____ of County Records.

Signature *Doris Verag, Kuehn* Title *Reg of Deeds*
Cynthia A. Pits, Deputy

Township 36N, Range 9E, Section 7, Index No. _____, Page No. _____

3609070031

5-2-83

U.S. PUBLIC LAND SURVEY MONUMENT RECORD

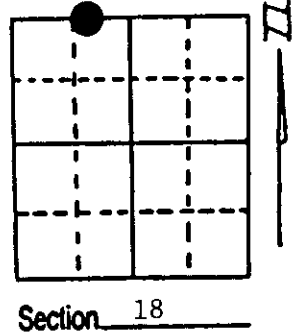
Note: This form is intended and designed to fulfill all requirements of Wisconsin Administrative Code, Chapter A-E 7.08 U.S. Public Land Survey Monument Record (3) (a) (b) (c) (d) (e) (f) (g) (h) (i). An additional sheet may be added if necessary to conform with said requirements.

(a) Corner location: Township 36 North

Range 9 East/West

Town/City/Village Pelican

County Oneida



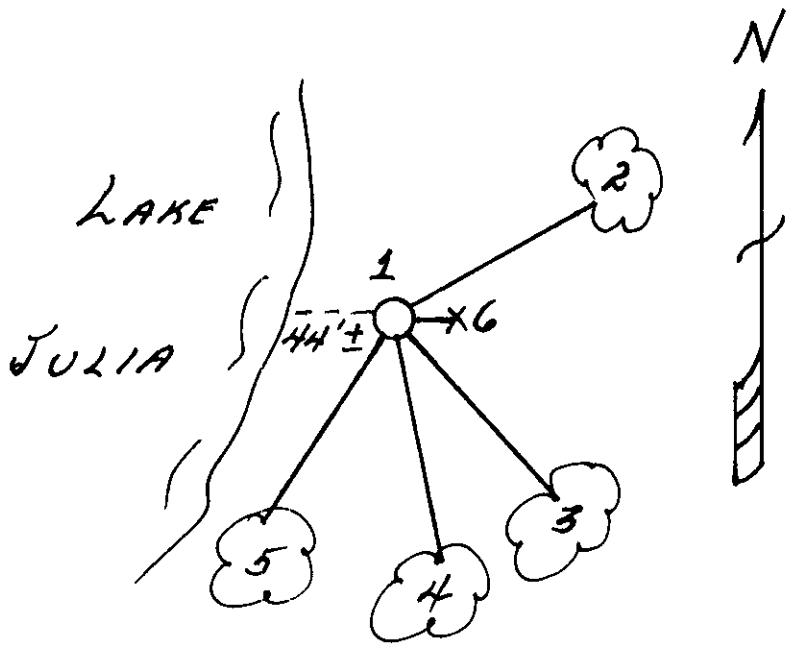
(b) (f) (g) (h) Description of monument found at this corner and if it was accepted, state all evidence (material, testimonial, occupational, plats, records, other monuments) used as a basis for accepting. If not accepted or if nothing was found, state evidence used as basis for establishing location. If reestablished through lost corner proportionate methods, indicate all monuments, distances and directions used to establish. Indicate type of monument found or set and sign post.

- 1863 - Wm. Daugherty established this Meander Corner at 59.76 chains from the East and set a wood post:
8" Tamarack, N21°E, 17 Links (11.22') 10" W. Pine, S55°E, 13 Links (8.58')
- 2/1967 - James Griffen, in platting government lots 1 and 2, Section 18, called this corner with two BTs:
14" White Pine, N61°E, 22.51' 18" Hemlock, S11°E, 25.67'
- 1981 - S-891 platted lands to the North in Section 7 and called a new BT:
6" Tamarack, S25°W, 13.65'
- 4/25/1995 - Milo E. Stefan found a 1" x 30" iron pipe marking corner with three BTs in good condition. We replaced the iron pipe with an aluminum monument, made one new BT and set plastic sign post.

(c) (d) (e) Plan view of corner with ties to at least 4 witness monuments. If in disagreement with previously established corner, show the distances between the two corners and also indicate the ties to the disputed corner.

- 1) 2" x 30" Aluminum Monument
- 2) 14" White Pine, N61°E, 22.51'
- 3) 6" Hemlock, S55°E, 28.33'
- 4) 18" Hemlock, S11°E, 25.67'
- 5) 6" Tamarack, S25°W, 13.65'
- 6) Plastic Sign Post, East, 2.0'

Distances to nail in side of BTs.
Stump blaze scribed "BT".
BT tags on face of each BT.



REGISTER OF DEEDS OFFICE
ONEIDA COUNTY, WIS


FILED

MAY 23 1995

At _____ O'Clock _____ M
THOMAS H. LEIGHTON
REGISTER OF DEEDS
Milo E. Stefan

(i) I, _____
(type or print name) certify that the corner location on this record was determined by me or under my direction and control and that this U.S. Public Land Survey Monument Record is correct and complete to the best of my knowledge and belief.

Milo E. Stefan May 8, 1995
Signature Date



Index No. 1-1.2

3609070031