



CERTIFIED LAND CORNER RESTORATION

State of Wisconsin }
County of Oneida } ss.

I William Immich, do hereby certify that on the 13th day of August, 1981, I found evidence of the North 1/4 corner of Section 27 Township 36 North, Range 9 East, Fourth Principal Meridian, as described hereon; and that from this evidence I established a new monument and accessories as described hereon to perpetuate the original location of this corner:

Description of original monument and accessories and subsequent restorations:

William Daughterty, Government Surveyor
Set 1/4 post 40.15 Birch 10 N 48 W 90
Birch 10 S 79 E 127

E.F. Dorr 1895 N 1/4 P Spruce N 86 E 37, Tam. 5 N 46 3/4 W 70 1/2
Norm Loftus 1961 Set capped pipe at N 1/4 corner (set corner in 1978)
Description of corner evidence found:

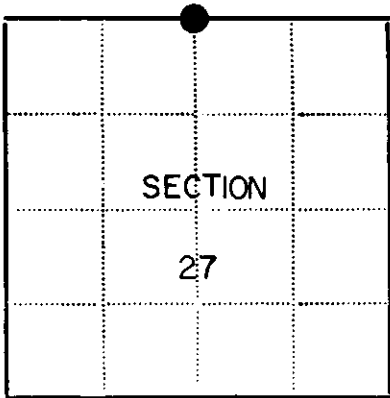
Found capped iron pipe, set by Norm Loftus



Description of monument and accessories I established to perpetuate the location of this corner:

Did not remonument, corner in perfect condition
new bearing trees:

maple 5 S 22 E 25.78' scribed 1/4 S
balsam 8 S 30 W 70.03' scribed 1/4 S
power pole N 79 W 22.80'
(distances to P.K. nails in trees or pole)



Legend: Black dot = Corner monument restored; Square =

Resident witnesses

Dated at Rhinelander Wisconsin, this 18 day of August 1981

Signature: [Handwritten Signature] Title: Registered Land Surveyor
(County Surveyor, Registered Land Surveyor, or other duly authorized official)

Surveyors Registration No.

Office of Reg. of Deeds County of Oneida

I hereby certify that the within instrument was filed in this office for record on the 11 day of June 1980, and was filed in Book No. Page No. of County Records.

Signature: [Handwritten Signature] Title: Reg. of Deeds

Township, Range, Section, Index No., Page No.

R-15

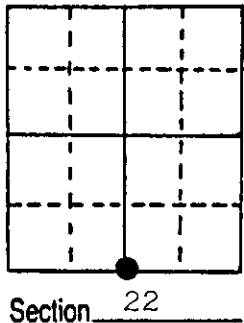
U.S. PUBLIC LAND SURVEY MONUMENT RECORD

Note: This form is intended and designed to fulfill all requirements of Wisconsin Administrative Code, Chapter A-E 5.02, U.S. Public Land Survey Monument Record (3) (a) (b) (c) (d) (e) (f) (g) (h) (i). An additional sheet may be added if necessary to conform with said requirements.

(a) Corner location: Township 36 North
 Range 9 East/West

Town/City/Village Town Of Pelican

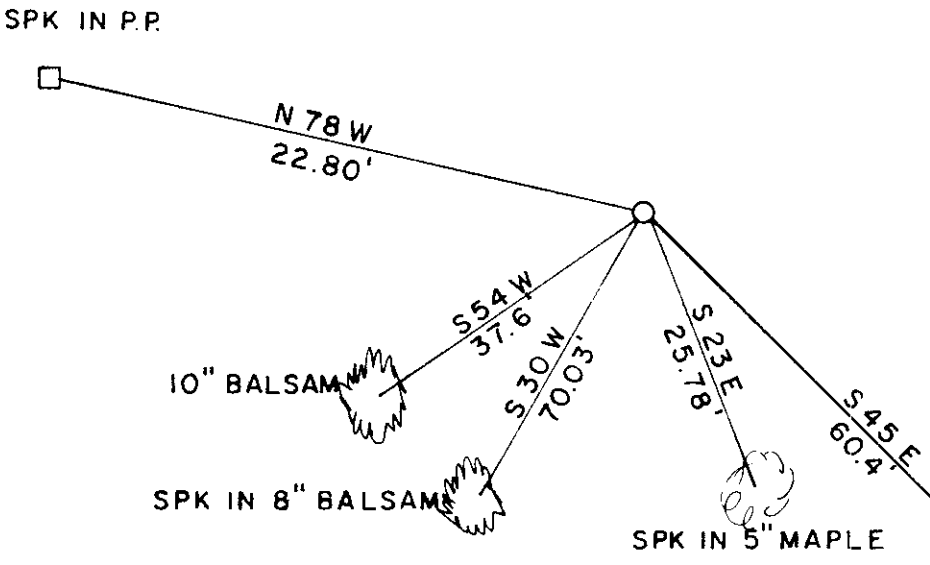
County Oneida



(b) (f) (g) (h) Description of monument found at this corner and if it was accepted, state all evidence (material, testimonial, occupational, plats, records, other monuments) used as a basis for accepting. If not accepted or if nothing was found, state evidence used as basis for establishing location. If reestablished through lost corner proportionate methods, indicate all monuments, distances and directions used to establish.

Original corner by Wm. Daugherty in 1863. West between 22 & 27 40.15 set $\frac{1}{4}$ post. BT's Birch 10" N48W 90, Birch 10" S79E 127. B.F. Dorr at corner in 1895 and made new BT's Spruce 6" N86E 37, Tam. 5" N46W 70 $\frac{1}{2}$. D.H. Vaughan at corner in 1910. Set new post in original hole & made one new BT Tam. 10" N65E 26 $\frac{1}{2}$. N. Loftus at corner & found iron pipe & 2 old BT's Balsam 6" S54W 57lks, stump 12" S14E 43 lks. Made 2 new BT's W. Pine 8" S45E 91 $\frac{1}{2}$ lks, W. Pine 14" S1W 1.39 $\frac{1}{2}$ ch. I found a capped monument by H. Moore & 2 of N. Loftus BT's as shown below. Made 2 new BT's as shown below.

(c) (d) (e) Plan view of corner with ties to at least 4 witness monuments. If in disagreement with previously established corner, show the distances between the two corners and also indicate the ties to the disputed corner.



(i) I, William E. Bandow
 (type or print name) certify that the corner location on this record was determined by me or under my direction and control and that this U.S. Public Land Survey Monument Record is correct and complete to the best of my knowledge and belief.

William E. Bandow 7-14-84
 Signature Date

SPK IN 16" W. PINE

Index No. R-15

3609220020