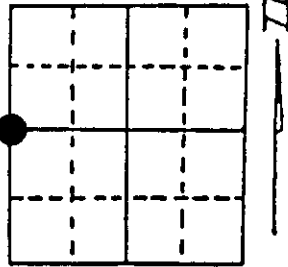


U.S. PUBLIC LAND SURVEY MONUMENT RECORD

Note: This form is intended and designed to fulfill all requirements of Wisconsin Administrative Code, Chapter A-E 7.08 U.S. Public Land Survey Monument Record (3) (a) (b) (c) (d) (e) (f) (g) (h) (i). An additional sheet may be added if necessary to conform with said requirements.

(a) Corner location: Township 36 North
 Range 9 East/West

Town/City/Village Pelican Lake
 County Oneida



Section 24

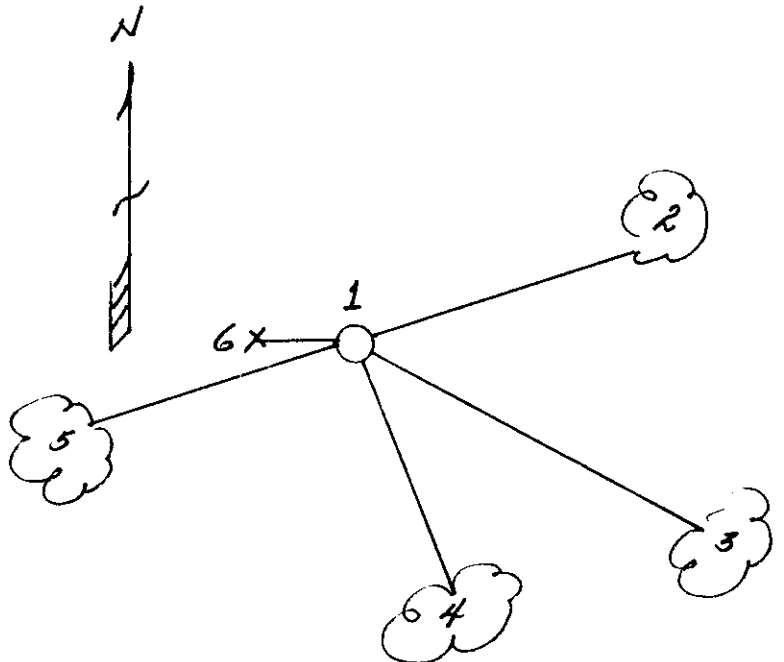
(b) (f) (g) (h) Description of monument found at this corner and if it was accepted, state all evidence (material, testimonial, occupational, plats, records, other monuments) used as a basis for accepting. If not accepted or if nothing was found, state evidence used as basis for establishing location. If reestablished through lost corner proportionate methods, indicate all monuments, distances and directions used to establish. Indicate type of monument found or set and sign post.

- 1863 - Wm. Daugherty established this corner at 40.00 Chains with BTs:
 10" Tamarack, N62°E, 31 Links 6" Tamarack, S88°E, 16 Links
- 1924 - Vaughan used corner and ran South to Section Corner, one-half mile.
- 1962 - RIPCO surveyors found 10" Tamarack (down), S34°W, 9 Links and a 6" Tamarack, S9°E, 61½ Links.
- 1975 - Genisot surveyors found BT down.
- 1/8/1992 - Milo E. Stefan found 2" aluminum monument (not stamped) with scribed post, S33°W, 6.2'. Very old North-South fence line East 90 feet.
 When monument was placed, and by whom, remains a mystery. I accept this monument as the perpetuated position of the original Quarter Corner.

(c) (d) (e) Plan view of corner with ties to at least 4 witness monuments. If in disagreement with previously established corner, show the distances between the two corners and also indicate the ties to the disputed corner.

- 1) 2" x 24" high aluminum monument (not stamped).
- 2) 8" Tamarack, N76°E, 20.48 feet.
- 3) 6" Tamarack, S79°E, 40.86 feet.
- 4) 6" Tamarack, S39°E, 16.08 feet.
- 5) 8" Tamarack, S76°W, 14.88 feet.
- 6) Plastic sign post, West, .6 feet.

Distances to nail in side of BTs.
 Stump blaze scribed "BT".



(i) I, Milo E. Stefan
 (type or print name) certify that the corner location on this record was determined by me or under my direction and control and that this U.S. Public Land Survey Monument Record is correct and complete to the best of my knowledge and belief.

Milo E. Stefan
 Signature

2/28/92
 Date



Stamp

Index No. P-21

3609232000

US PUBLIC LAND SURVEY MONUMENT RECORD

Per Wis. Admin. Code § A-E 7.08, a U.S. public land survey monument record shall be prepared and filed with the county survey records as part of any land survey within 60 days of setting or accepting the corner, which includes or requires the perpetuation, restoration, or use of a U.S. public land survey corner and when any of the situations in Wis. Admin. Code § A-E 7.08(1)(a), 7.08(1)(b) or 7.08(1)(c) arise.

3(a) Corner location:

Found 3" aluminum monument on 2" iron pipe, as noted by Stefan in 1992.
East 1/4 Corner
Section 23
Township 36 North
Range 9 East
4th Principal Meridian
Town of Pelican
Oneida Co., WI

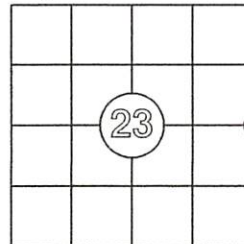
WISCRS:
N: 148944.40
E: 286616.55
Datum: NAD 83 (2011)
GNSS Control: WISCORS Network
GNSS Method: RTK-Direct
Verification Method: 2

The coordinate value, if shown, has been verified by at least one of the following methods: 1) comparison to a previously GNSS determined published value; 2) The value is the average of two or more GNSS observations at markedly different times; 3) one or more distances were measured to the corner from temporary GNSS observed offset locations.

(b) History of Original Corner Establishment

Corner Set: Wood Post
Original Surveyor: Wm. Daugherty
Date of Survey: July, 1863

Original Bearing Trees:
Tamarack, 10" N 62° E, 31 links
Tamarack, 6" S 88° E, 16 links



CORNER ID:
3609232000

(b)(f)(g)(h) Description of monument found at this corner and, if it was accepted, state all evidence (material, testimonial, occupational, plats, record, other monuments) used as a basis for establishing location. If re-establishing through lost corner proportionate methods, indicate all monuments, distances and directions used to establish this location. Indicate type of monument and sign post found or set.

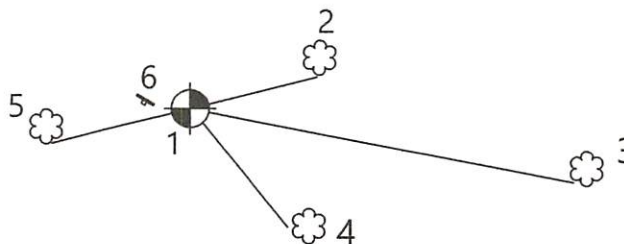
This is a continuation of a previous USPLSS Monument Record by Surveyor Milo Stefan (1992). See previous record for additional history on this corner.

- 1/6/2003: Devon Vanden Heuvel, S-1795, notes a found aluminum capped monument (multiple Certified Survey Maps)
- 10/29/2004: Matt Hoglund, S-1910, notes a found aluminum capped monument.
- 6/12/2006: Jeff DeMuth, S-2656, notes a found 2" iron pipe with cap. See Oneida Co. map no. A1754 for his coordinate values.
- 12/30/2023: I found a 2" diameter iron pipe with a 3" aluminum cap, as described by Stefan in 1992.

(4). I recovered all four witness corners and nails, by Stefan, as shown below.

(c)(d)(e) Plan view of corner with ties to at least 4 witness monuments. If in disagreement with previously established corner, show the distances between the two corners and also indicate the ties to the disputed.

1. Found 2" iron pipe with 3" aluminum cap. No markings are visible.
2. Found nail in 8" tamarack, N 76° E, 20.48'
3. Found nail in 6" tamarack, S 79° E, 40.86'
4. Found nail in 6" tamarack, S 39° E, 16.08'
5. Found nail in 8" tamarack, S 76° W, 14.88'
6. Plastic, white sign post, W 0.6'



Bearings: Magnetic
Scale: 1"=20'



(i) I, Anthony R. Jones, Wisconsin Professional Land Surveyor No S-2508, hereby certify that the corner location shown on this record was determined by me, or under my direction or control, and that this U.S. Public Land Survey Monument Record is correct and complete to the best of my knowledge and belief.

Anthony R. Jones
Anthony R. Jones, PLS No. S-2508
Date: 12/30/23

Index No. _____