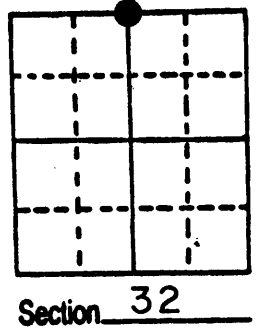


U.S. PUBLIC LAND SURVEY MONUMENT RECORD

Note: This form is intended and designed to fulfill all requirements of Wisconsin Administrative Code, Chapter A-E 5.02, U.S. Public Land Survey Monument Record (3) (a) (b) (c) (d) (e) (f) (g) (h) (i). An additional sheet may be added if necessary to conform with said requirements.

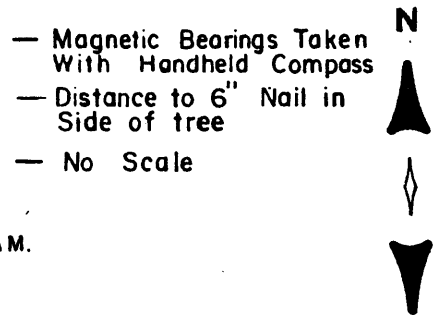
(a) Corner location: Township 36 North
 Range 9 East/West
 Town/City/Village PELICAN
 County ONEIDA



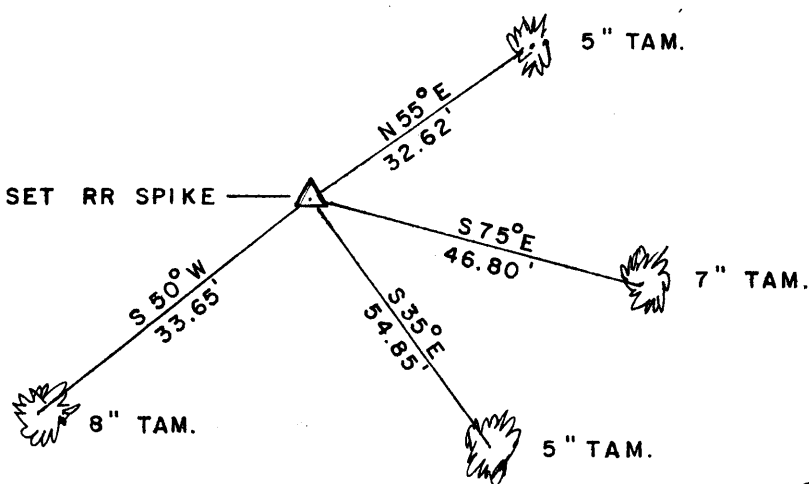
(b) (f) (g) (h) Description of monument found at this corner and if it was accepted, state all evidence (material, testimonial, occupational, plats, records, other monuments) used as a basis for accepting. If not accepted or if nothing was found, state evidence used as basis for establishing location. If reestablished through lost corner proportionate methods, indicate all monuments, distances and directions used to establish.

- 1863 Wm. Daugherty set original corner west between 29 & 32 40.26 set $\frac{1}{4}$ post. BT's Hem. 7" N31E 92, Birch S8E 155.
- 1894 Dorr proportioned NW & NE section corners & set north $\frac{1}{4}$ corner. BT's Tam. 6" S32 $\frac{1}{2}$ E 23, Tam stump 8" s30W 39 $\frac{1}{2}$.
- 1903 Vaughan found corner in center of E-W road.
- 1983 No evidenc found. Corner position was shown to me by Harry Lassig, life time resident of Town of Pelican. It is in center of abandoned E-W road & center of N-S road. He had seen a wood post many times while grading road with a horse drawn grader. I set a railroad spike and witnessed it as shown below.

(c) (d) (e) Plan view of corner with ties to at least 4 witness monuments. If in disagreement with previously established corner, show the distances between the two corners and also indicate the ties to the disputed corner.



REGISTER OF DEEDS OFFICE
 ONEIDA COUNTY, WIS.
FILED
 FEB 24 1987
 At 2:00 O'Clock a
 DORIS VERAGE KUEHN
 REGISTER OF DEEDS



(i) I, William E. Bandow
 (type or print name) certify that the corner location on this record was determined by me or under my direction and control and that this U.S. Public Land Survey Monument Record is correct and complete to the best of my knowledge and belief.

William E. Bandow 12-22-86
 Signature Date



Index No. V-7

GENISOT & ASSOCIATES INC.
 1512 EAGLE ST., RHINELANDER, WIS.

3609290020