


This form is intended to fulfill the requirements of Chapter A-E 7.08 (3)(a) thru (l) U.S. Public Land Survey Monument Location Record, Wisconsin Administrative Code. Use the reverse side of form for continuation.



U.S. PUBLIC LAND SURVEY MONUMENT LOCATION RECORD

USPLS CORNER: SOUTH WITNESS MC SECTION: 29 TOWNSHIP: 36 NORTH RANGE: 9 EAST

NAME OF WATERWAY FOR M.C. CORNER: HIXON LAKE SECTION LINE: WEST

(CITY)(VILLAGE)(TOWN) OF: PELICAN COUNTY OF: ONEIDA

Description of monument found or placed and all other evidence used as the basis for monument location; including monuments and related measurements required if the corner location was reestablished by lost corner proportionate methods. Also indicate name of original surveyor, original survey date and the corner monument, bearing trees, witness or other reference monuments established; including measured bearing and distance ties, from available records.

No MC set by original GLO survey in 1865 as lake not meandered per record field notes. In February 1984, William G. Immich/RLS 1383, of Genisot & Associates, Inc. in Rhinelander, Wisconsin, indicates an iron pipe found at this witness MC location per Oneida County Certified Survey Map No. 1043, at which I found an older 2" dia. iron pipe monument undisturbed and plumb with uncapped top 4" above grade. The iron pipe is at the NW corner of Lot 1 of CSM No. 1043, which I verified by measurement from a 1" dia. iron pipe monument found at the NE corner of Lot 1.

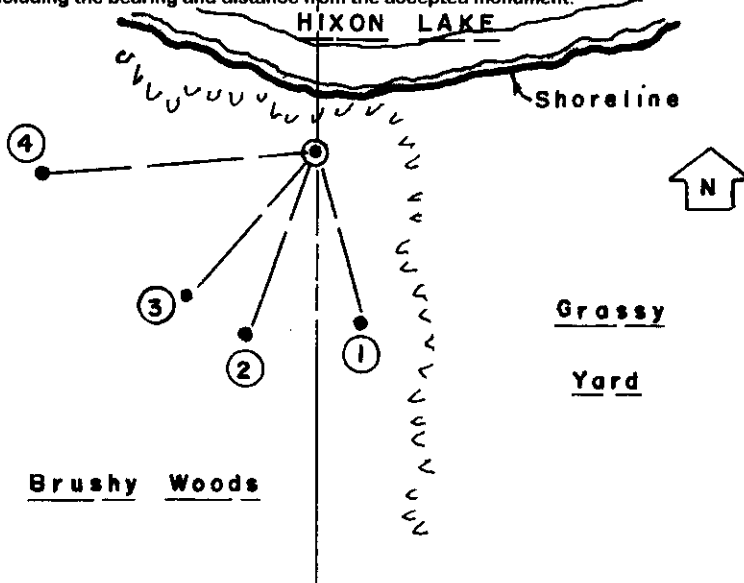
Research of other record surveys or notes revealed no further reliable evidence regarding this witness MC corner found.

I carefully removed the older 2" dia. by 34" long iron pipe monument and set a standard 2" dia. x 30" long aluminum pipe monument with stamped Oneida County cap and cast aluminum bottom point in soil cavity left by the older iron pipe below grade to 4" above grade and secured for new corner ties by soil tamping and placement of nearby rocks around the monument at grade as a cairn. I left the older iron pipe monument flat on grade next to new monument set.

The corner falls 6 feet South of lake shoreline this date and about 10 feet West of the East edge of brushy woods along West edge of cleared lake frontage lot accessible via private common roadway to Fire No. 5178 & 5180 from East/West Wilmar Lane.

There were no direct witnesses to this recovery.

Plan view map of monument location with bearing and distance ties to a minimum of four(4) described witness or reference monuments of concrete, natural stone, iron, live bearing trees or equivalent material. If applicable, also show a minimum of two(2) bearing and distance ties to any other monument found and not accepted; including the bearing and distance from the accepted monument.



WITNESS MONUMENT TIES:

- ① New 6" Pw BT S15°E 18.53'.
- ② New 8" Mr BT S20°W 19.93'.
- ③ New 8" Pw BT S40°W 19.40'.
- ④ New 10" Mr BT S85°W 27.85'.


Standard white poly 'T' marker post set 7" North of new corner monument.

Recovery completed May 14, 2002.

SCALE: 1" = 20'

Unless otherwise indicated, all bearing tree ties are to a .25" dia. by 2.5" long PK nail with a 1.25" dia. steel washer driven into unblazed right face and a .25" dia. by 2.5" long PK nail with a 2" dia. steel washer stamped BT is also driven into unblazed face of bearing tree at DBH; the basis for measured bearings is by compass to nearest degree and all tie distances are measured horizontal by steel tape corrected to nearest 1/100th feet at standard temperature of 68° F.

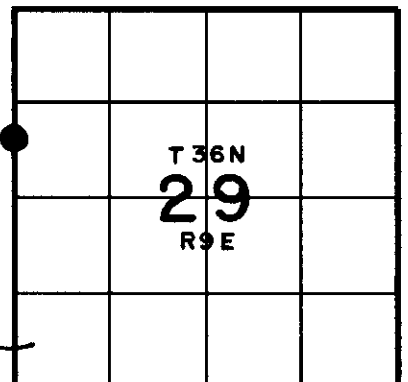
RLS SEAL:



LAND SURVEYOR CERTIFICATE:

I, William C. Rohde, hereby certify that I am duly licensed as a Professional Land Surveyor in the State of Wisconsin; that this USPLS monument location was determined by me and/or under my direct supervision and control; and that this U.S. Public Land Survey Monument Location Record is true and correct to the best of my knowledge and belief.

Signed: *William C. Rohde*
William C. Rohde RLS 841



SECTION LOCATION MAP

INDEX NO. ST 5

Date Signed: March 1, 2003

3609302900