

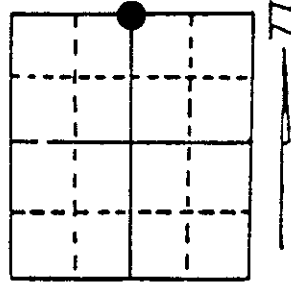
U.S. PUBLIC LAND SURVEY MONUMENT RECORD

Note: This form is intended and designed to fulfill all requirements of Wisconsin Administrative Code, Chapter A-E 7.08 U.S. Public Land Survey Monument Record (3) (a) (b) (c) (d) (e) (f) (g) (h) (i). An additional sheet may be added if necessary to conform with said requirements.

(a) Corner location: Township 35 North
 Range 9 East/West

Town/City/Village Enterprise

County Oneida



Section 4

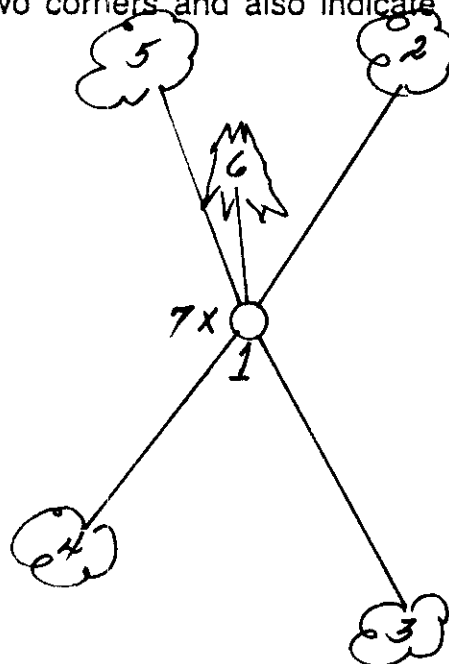
(b) (f) (g) (h) Description of monument found at this corner and if it was accepted, state all evidence (material, testimonial, occupational, plats, records, other monuments) used as a basis for accepting. If not accepted or if nothing was found, state evidence used as basis for establishing location. If reestablished through lost corner proportionate methods, indicate all monuments, distances and directions used to establish. Indicate type of monument found or set and sign post.

- 1859 - Hiram Fellows established this corner and set a wood post with two BTs:
 8" Hemlock, S10°W, 10 Links 8" Spruce, N8°W, 7 Links
- 4/18/1936 - Maine found old scribed stake and stump of original pine (not spruce), N8°W, 7 Links. He restored corner by placement of a 2 1/4" x 60" iron pipe with brass cap and made three new BTs:
 9" Soft Maple, S30°E, 21 Links 10" Hemlock, N50°W, 40 Links
 9" Soft Maple, S61°W, 46 Links
- 12/6/1989 - Milo E. Stefan found Maine's monument lying on ground along side fallen post and mound of stone. Maine's S30°E, 21 links Maple BT okay. Original Pine stump still here. We reset the 2 1/4" x 60" iron pipe/brass cap, made three new BTs and set plastic sign post.

(c) (d) (e) Plan view of corner with ties to at least 4 witness monuments. If in disagreement with previously established corner, show the distances between the two corners and also indicate the ties to the disputed corner.

- 1) 2 1/4" x 60" iron pipe/brass cap in mound of stone.
- 2) 4" Sugar Maple, N28°E, 7.08'
- 3) 11" Red Maple, S30°E, 14.71' (Maines)
- 4) 6" Black Spruce, S38°W, 10.12'
- 5) 6" Sugar Maple, N20°W, 41.61'
- 6) Pine Stump, N8°W, 7 Links (original)
- 7) Plastic sign post, next to monument


Distances to nail in side of trees.
 BT stumps scribed "BT".



(i) I, Milo E. Stefan
 (type or print name) certify that the corner location on this record was determined by me or under my direction and control and that this U.S. Public Land Survey Monument Record is correct and complete to the best of my knowledge and belief.

Milo E. Stefan
 Signature

12/7/89
 Date



Index No. A-11