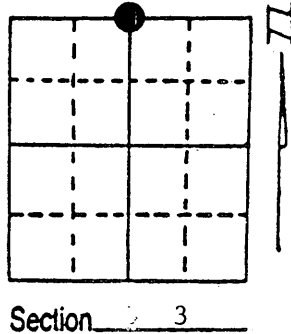


U.S. PUBLIC LAND SURVEY MONUMENT RECORD

Note: This form is intended and designed to fulfill all requirements of Wisconsin Administrative Code, Chapter A-E 7.08 U.S. Public Land Survey Monument Record (3) (a) (b) (c) (d) (e) (f) (g) (h) (i). An additional sheet may be added if necessary to conform with said requirements.

(a) Corner location: Township 35 North
Range 9 East/West

Town/City/Village Enterprise
County Oneida



(b) (f) (g) (h) Description of monument found at this corner and if it was accepted, state all evidence (material, testimonial, occupational, plats, records, other monuments) used as a basis for accepting. If not accepted or if nothing was found, state evidence used as basis for establishing location. If reestablished through lost corner proportionate methods, indicate all monuments, distances and directions used to establish. Indicate type of monument found or set and sign post.

1859 - Hiram Fellows established this corner and set a wood post with two BTs:
20" Hemlock, S35°W, 7 Links 15" Hemlock, N75°E, 10 Links

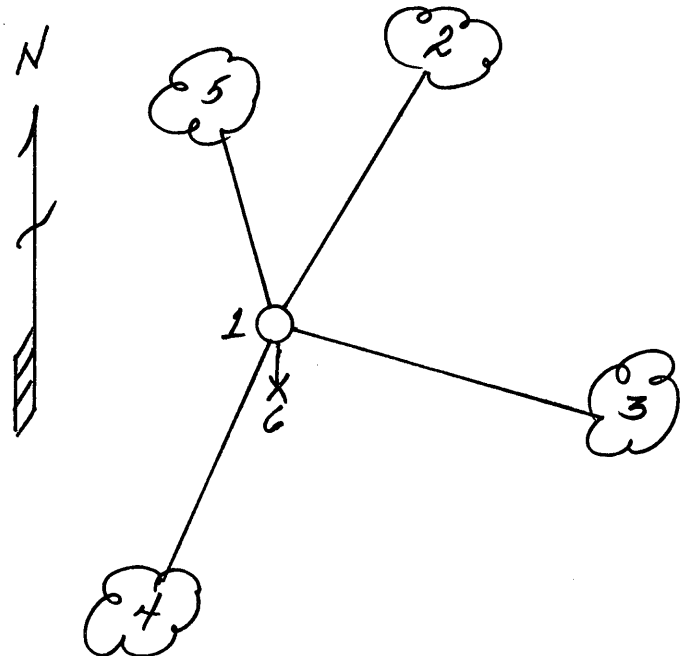
4/16/1936 - Maine found original BT down with marks plain. Also, two of Vaughan's BTs:
10" Hemlock, S71°E, 23 links; 10" Hemlock stub, south, 29 links. Maine restored corner by placing a 2 1/4" x 60" iron pipe with brass cap and three new BTs:
8" Elm, S74°E, 36 Links 8" Sugar, N64°E, 30 1/2 Links
8" Elm, N4 1/2°E, 25 Links

12/5/1989 - Milo E. Stefan found Maine's monument in good condition. Elm and Hemlock - gone. Sugar Stump N64°E, 30 1/2 links. We made four new BTs and set plastic sign post.

(c) (d) (e) Plan view of corner with ties to at least 4 witness monuments. If in disagreement with previously established corner, show the distances between the two corners and also indicate the ties to the disputed corner.

- 1) 2 1/4" x 60" iron pipe/brass cap
- 2) 10" Sugar Maple, N21°E, 30.30'
- 3) 8" Black Ash, S78°E, 26.87'
- 4) 8" Sugar Maple, S24°W, 21.49'
- 5) 7" Sugar Maple, N9°W, 7.64'
- 6) Plastic sign post, south, .6'

Distances to nail in side of trees.
BT stump scribed "BT".



(i) I, Milo E. Stefan
(type or print name) certify that the corner location on this record was determined by me or under my direction and control and that this U.S. Public Land Survey Monument Record is correct and complete to the best of my knowledge and belief.

Milo E. Stefan 12/5/89
Signature Date



Index No. A-15

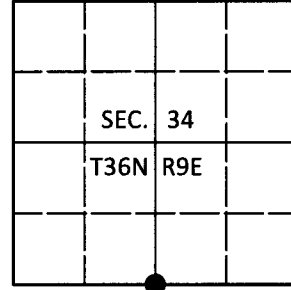
3609 340020

U.S. PUBLIC LAND SURVEY MONUMENT RECORD

Note: This form is intended and designed to fulfill all requirements of Wisconsin Administrative Code, Chapter A-E 7.08 U.S. Public Land Survey Monument Record (3)(a-i).

(a) CORNER LOCATION
 1/4 Cor. of Secs. 3 & 34
 Township 35 & 36 North
 Range 9 East of the 4th P.M.
 Town of Enterprise and Pelican
 County of Oneida

WISCORS - Oneida County
 N: 134,720.82 USft
 E: 278,803.10 USft
 Datum: NAD 83(2011)
 GNSS Method: Static - Direct
 GNSS Control: WISCORS VRS



(b) HISTORY OF ORIGINAL CORNER ESTABLISHMENT

Original Surveyor: _____ Original Accessories: _____
 Date of Survey Commenced: _____ See previous USPLS Monument Record
 Completed: _____

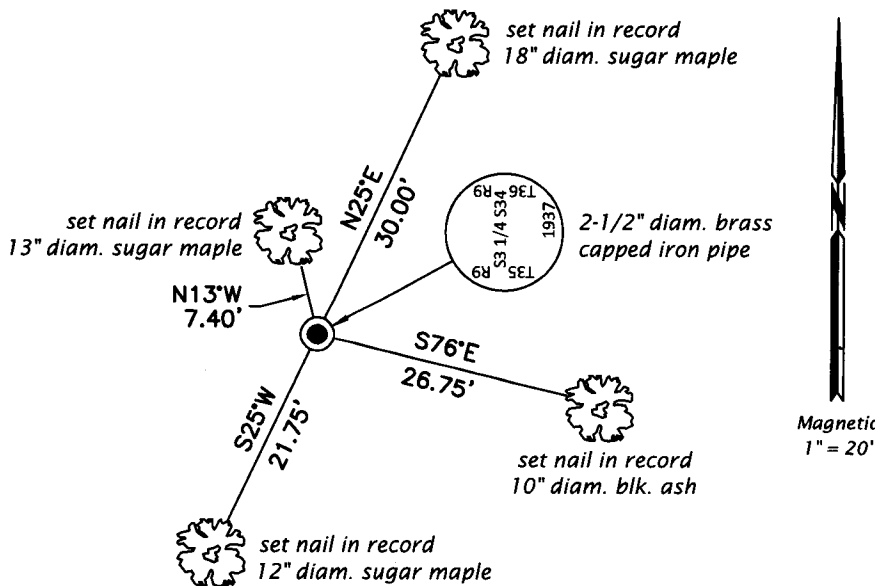
(b)(f)(g)(h) Description of monument found at this corner and if it was accepted, state all evidence (material, testimonial, occupational, plats, records, other monuments) used as a basis for accepting. If not accepted or if nothing was found, state evidence used as basis for establishing location. If re-established through lost corner proportionate methods, indicate all monuments, distances and directions used to establish. Indicate type of monument and sign post found or set.

This is a perpetuation of a previous USPLS Monument Record by Milo E. Stefan, RLS dated December 5, 1989 and filed in the office of the Oneida County Register of Deeds. A complete history of the corner can be found on the previous monument record. I accept the previous location as a true and faithful perpetuation or reestablishment of the original corner location and further perpetuate it as follows.

July 14, 2018: I found and accepted the record monument, a 2-1/2" diam. iron pipe with a 2-1/2" diam. brass cap projecting 30" above the ground surface. I found or established accessories as shown below. I found a white vinyl sign post bearing Northwest, 1 ft.

The coordinate value shown has been verified by at least one of the following methods: 1) comparison to a previously GPS determined published value; 2) the value is the average of two or more GPS observations at a markedly different time; 3) one or more distances were measured back to the GPS observed corner from temporary GPS observed offset locations.

(c)(d)(e) Plan view of corner with ties to at least 4 witness monuments. If in disagreement with previously established corner, show the distances between the two corners and also indicate the ties to the disputed.



REGISTER OF DEEDS OFFICE
 ONEIDA COUNTY
 FILED

AUG 16 2018

**KYLE J. FRANSON
 REGISTER OF DEEDS**

(i) I, Jeffrey W. Austin, Professional Land Surveyor No. S-1885, hereby certify that the corner location on this record was determined by me or under my direction and control and that this U.S. Public Land Survey Monument Record is correct and complete to the best of my knowledge and belief.

[Handwritten Signature]

 Signature

AUG. 8, 2018

 Date