

CERTIFIED LAND CORNER RESTORATION

Index No. Y-23

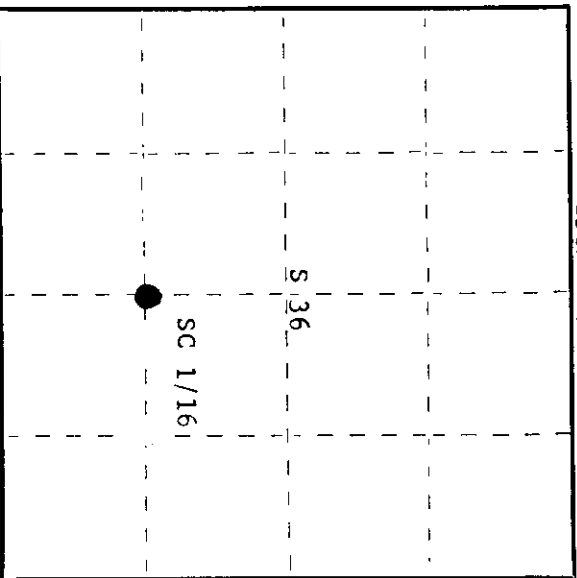

State of Wisconsin

County of Oneida } ss.

I, Phillip T. Hansen, do hereby certify that on the 30th day of August, 1979, I found evidence of the SC 1/16 corner of Section 36 Township 36, North, Range 9 East, Fourth Principal Meridian, as described hereon; and that from this evidence I established a new monument and accessories as described hereon to perpetuate the original location of this corner.

Resident witnesses:

Glen Barker  
Jim Clafin  
Herb Wagoner



○ = Corner monument restored.

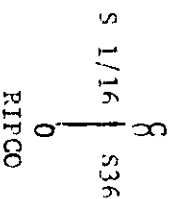
History of original corner establishment:

Corner established by N. Loftus, Ripco surveyor, in 1959. Ran random north from S 1/4 to C 1/4 corner. Corrected bearing N 3° 49' W a distance of 43.04 chains. Set SC 1/16 at 21.52 chains intermediate.

Marked NBT's -  
Black Spruce 3" S74°E 7.1 links  
White Pine 7" S51°W 93 links

Description of corner evidence found:

Recovered 3/4" iron pipe with 2" square brass cap in good condition. Monument projects 18", cap stamped:  
Recovered White Pine 7" (10") S51°W (S54°W) 93.0 links  
Black Spruce 3" S74°E, no trace of this BT.



Description of monument and accessories I established to perpetuate the original location of this corner.  
Left monument in place as recovered.

Marked NBT -  
Maple 5" S24°E 44.3 links, scribed 1/16 BT.

Dated at Rhinelander, Wis., this 10th day of September, 1979

Signature Phillip T. Hansen Title Registered Land Surveyor Registration No. S-498  
(County Surveyor, Registered Land Surveyor, or other duly authorized official)

Office of Register of Deeds, County of Oneida  
Instrument was filed in this office for record on the 17th day of September, 1979  
at 105 o'clock P. M.

Lorrie Verage Tucker  
(Register of Deeds)

By \_\_\_\_\_ Deputy

3609 36 1020