

CERTIFIED LAND CORNER RESTORATION

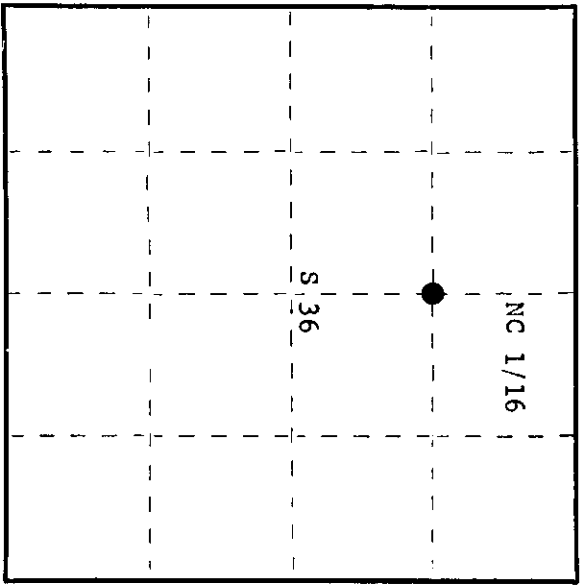

Index No. W-23

State of Wisconsin

County of Oneida } ss.

I Phillip T. Hansen, do hereby certify that on the 13th day of August, 1979, I found evidence of the NC 1/16 corner of the Section 36 Township 36 North, Range 9 East, Fourth Principal Meridian, as described hereon; and that from this evidence I established a new monument and accessories as described hereon to perpetuate the original location of this corner.

Resident witnesses:
Glen Barker
Jim Clafflin
Herb Wagoner



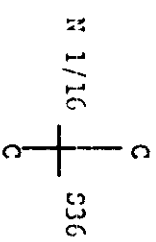
○ = Corner monument restored.

History of original corner establishment:

Corner established by Coddard and crew, Ripco surveyors, in 1959. Ran N-S and E-W 1/4 lines to establish the C 1/4 corner. Set NC 1/16 at 21.22 chains intermediate.
Marked NBT's -
Cedar 6" N22°W 4-1/4 links
Cedar 4" S52° 30' E 41 links

Description of corner evidence found:

Recovered 1" iron pipe with 2" square brass cap, projecting 18" above ground, in good condition. Cap stamped:
Recovered OBT's -
Cedar 6" (8") N22°W 4.25 links, scribed CN 1/16 S36 BT.
Cedar 4" (6") S 52-1/2° E 41 links, scribing partly visible.



Description of monument and accessories I established to perpetuate the original location of this corner.
Monument left in place as recovered.
Painted monument blue.
No additional accessories established.

Dated at Rhinelander, Wis., this 14th day of August, 1979.

Signature Phillip T. Hansen Title Registered Land Surveyor Registration No. S-498
(County Surveyor, Registered Land Surveyor, or other duly authorized official)
Office of Register of Deeds, County of Oneida
at 10:00 o'clock P. M. 27th day of August, 1979.
I hereby certify that the within instrument was filed in this office for record on the 27th day of August, 1979.

Doree H. Kuehn
(Register of Deeds)

By _____ Deputy

3609 363020