

CERTIFIED LAND CORNER RESTORATION

Index No. E-23


State of Wisconsin

County of Oneida } ss.

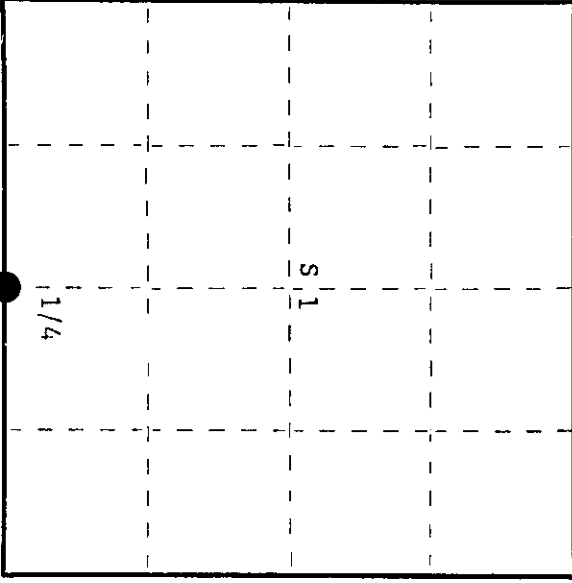
I Philip T. Hansen, do hereby certify that on the 23rd day of October, 19 75, I found evidence of the Quarter corner of Sections 1 and 12 Township 36, North, Range 10 East, Fourth Principal Meridian, as described hereon; and that from this evidence I established a new monument and accessories as described hereon to perpetuate the original location of this corner.

Resident witnesses:

Glen Barker  
Jim Clafflin



T36N R10E



○ = Corner monument restored.

History of original corner establishment:

Original corner established by Wm. E. Dougherty, Deputy Surveyor, in 1863, from which Spruce 8" bears S41°E 19 links and Spruce 8" bears N50°W 23 links.

Corner re-established by H.C. Lawrence, Registered Land Surveyor, in 1949. Set a new oak post and marked NBT's - Oak 7" S42°W 9 links  
Oak 9" N1°E 37 links

Description of corner evidence found:

Recovered Lawrence's 3" squared oak post, scribed 1/4S S1, 1/4S S12 in poor condition.  
Recovered NBT's -  
Oak 7" (9") S42°W 9 links, scribing grown over  
Oak 9" (11") N1°E (N7°E) 37 links, scribing grown over

Description of monument and accessories I established to perpetuate the original location of this corner.  
Replaced oak post with 2-1/2" iron pipe with brass cap - stamped:

T36N R10E  
1/4 S+1  
S+12  
RIS-498

Dated at Rhineland, Wis., this 2nd day of October, 19 79

Signature Philip Hansen Title Registered Land Surveyor Registration No. S-498  
(County Surveyor, Registered Land Surveyor, or other duly authorized official)

Office of Register of Deeds, County of Oneida I hereby certify that the within instrument was filed in his office for record on the 9th day of October, 19 79 at 9:45 o'clock A.M.

Louis George Kuehn  
(Register of Deeds)

By: Deputy

3610010020

CERTIFIED LAND CORNER RESTORATION

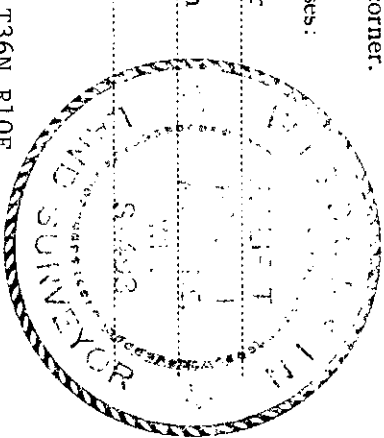
Index No. **E-23**

State of Wisconsin } ss.  
 County of Oneida }

I Phillip T. Hansen, do hereby certify that on the 23rd day of October, 1975, I found evidence of the Quarter corner of Sections 1 and 12 Township 36 North, Range 10 East, Fourth Principal Meridian, as described hereon; and that from this evidence I established a new monument and accessories as described hereon to perpetuate the original location of this corner.

Resident witnesses:

Glen Barker  
 Jim Claflin



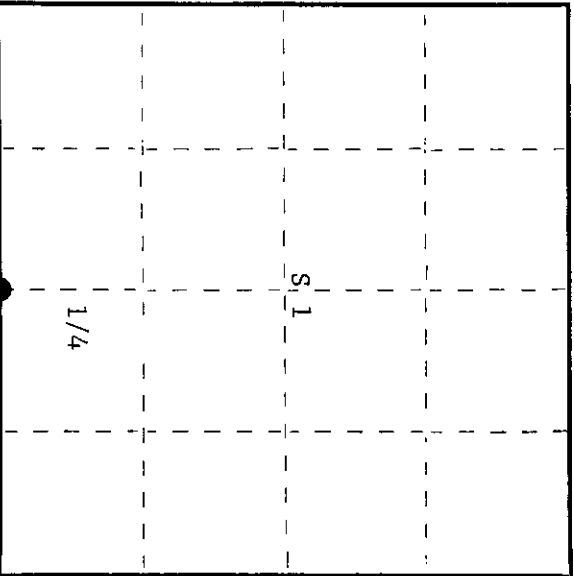
History of original corner establishment:  
 Original corner established by Wm. E. Dougherty, Deputy Surveyor, in 1853 from which birch 7" bears N13°E, 22 links and birch 10" bears S37°W, 17 links.  
 Corner restored by H.C. Lawrence, Registered Land Surveyor, in 1951. Set new post and marked NBT's: Oak 7" S42°W 9 links, Oak 9" N1°E 37 links.

Description of corner evidence found:  
 Recovered 3" oak post, squared and scribed 1/4S S1, 1/4S S12, in poor condition.  
 Recovered OBT's: Oak 7" (9") S42°W 9 links - scribing grown over,  
 Oak 9" (11") N1°E (N4°E) 37 links - scribing grown over.

Description of monument and accessories I established to perpetuate the original location of this corner.  
 Replaced Lawrence's post with 2-1/2" iron pipe with brass cap stamped -  
 Corner projects 24" above ground.  
 No additional accessories established.  
 Pipe and BT's painted blue.

S498  
 T36N R10E  
 1/4 S 1  
 S 12

CPT-1975



○ = Corner monument restored.

Dated at Rhinelander, Wis., this 5th day of November, 1975.

Signature *Phillip T. Hansen* Title Registered Land Surveyor Registration No. S-498  
 County Surveyor, Registered Land Surveyor, or other duly authorized official

Office of Register of Deeds, County of Oneida  
 Instrument was filed in this office for record on the 5th day of December, 1975  
 at 10:10 o'clock A.M.

*Doris M. Neugebauer*  
 (Register of Deeds)

By Deputy

3610010020