


CERTIFIED LAND CORNER RESTORATION

Index No. E-21

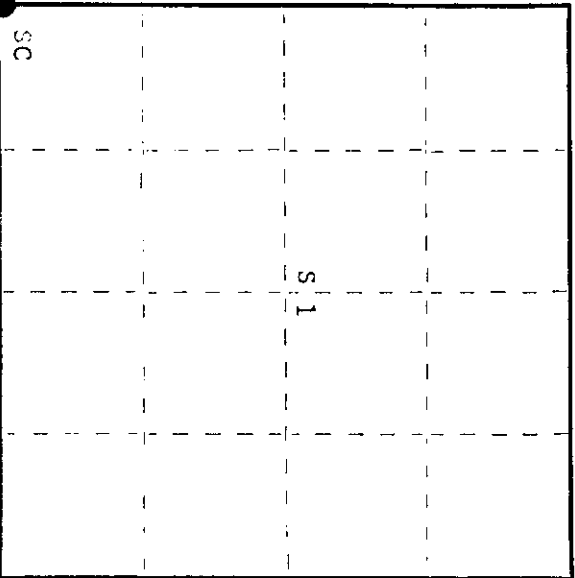
State of Wisconsin

County of Cneida } ss.

I, Phillip T. Hansen, do hereby certify that on the 23rd day of October, 1975, I found evidence of the Section corner of Sections 1, 2, 11 and 12 Township 36, North, Range 10 East, Fourth Principal Meridian, as described hereon; and that from this evidence I established a new monument and accessories as described hereon to perpetuate the original location of this corner.



Resident witnesses:
Glen Barker
Jim Clafflin



○ = Corner monument restored.

History of original corner establishment: Original corner established by Wm. E. Dougherty, Deputy Surveyor, in 1863, from which Tamarack 7" bears N33° 20' links and Tamarack 8" bears S23° 14' links. Corner re-established by B.H. Dorr, county surveyor, in 1899 by double proportion. This corner recovered by D.H. Vaughan, county surveyor, when he set the 1/4 corner between sections 1 and 2.

Corner searched for by H.C. Lawrence, Registered Land Surveyor, in 1949. Was unable to recover it. Ran line from 1/4 corner between sections 1 and 2 to N 1/16 corner between sections 11 and 12. Set a 4" oak post 18.63 chains north of N 1/16 between sections 11 and 12 and 37.26 chains south of 1/4 corner between sections 1 and 2. Made rock cairn around base. Set NBT's - Aspen 7" N24° E 28-1/2 links; Aspen 6" N71° W 21 links; Aspen 9" S50° E Description of corner evidence found: 36-1/4 links; Maple 5" S29° W 29-1/2 links.

Recovered Lawrence's 4" oak post, squared and scribed S1, S2, S11 and S12 in poor condition. Found rock cairn around base.

Recovered aspen 6" N71° W 21 links, now a decayed stump.
aspen 9" S50° E 36-1/4 links, now an 8" stub, scribed S12 NBT
aspen 7" (9") N24° E 28.5 links
maple 5" (7") S29° W 29.5 links, scribing grown over

Description of monument and accessories I established to perpetuate the original location of this corner.
Replaced 4" oak post with 2-1/2" iron pipe with brass cap - stamped:
Marked NBT's -

Red Maple 6" S82° W 38.8 links, scribed SC-BT. T36N R10E
Red Maple 7" S5° W 107.2 links, scribed SC-BT. S2 + S1
Monument projects 1" above ground. S11 + S12
S498

Dated at Rhineland, Wis., this 2nd day of October, 1975

Signature Phillip T. Hansen Title Registered Land Surveyor Registration No. S-498
(County Surveyor, Registered Land Surveyor, or other duly authorized official)

Office of Register of Deeds, County of Cneida I hereby certify that the within instrument was filed in this office for record on the 24th day of October, 1975 at 9:45 o'clock P.M.

Doris Deane Fisher
(Register of Deeds)

By: _____ Deputy

3610020000

CERTIFIED LAND CORNER RESTORATION

Index No. E-21


State of Wisconsin }
 County of Oneida } ss.

I Philip T. Hansen do hereby certify that on the 23rd day of October, 1975, I found evidence of the Section corner of Sections 1, 2, 11, and 12 Township 36 North, Range 10 East, Fourth Principal Meridian, as described hereon; and that from this evidence I established a new monument and accessories as described hereon to perpetuate the original location of this corner.

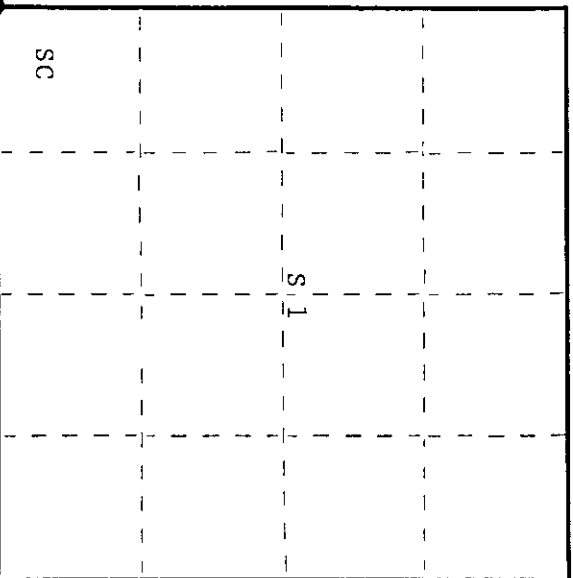
Resident witnesses:

Glen Barker

Jim Claflin



T36N R10E



○ = Corner monument restored.

CERTIFIED LAND CORNER RESTORATION

History of original corner establishment:

Original corner established by Wm. E. Dougherty, Deputy Surveyor, in 1853. Corner set by double proportion by B.F. Dorr, County Surveyor, in 1899. Corner recovered by D.H. Vaughan, County Surveyor, in 1900. Corner recovered by H.C. Lawrence, Registered Land Surveyor, in 1949. Set new 4" oak post from which aspen 7" bears N24°E, 28-1/2 links; aspen 6" bears N71°W, 21 links; aspen 9" bears S50°E, 36-1/4 links; and maple 5" bears S29°W, 29-1/2 links.

Description of corner evidence found:

Recovered Lawrence's 4" oak post, squared and scribed S1, S2, S11, S12 in poor condition.
 Rock cairn had been built around it.
 Recovered OBT's: Aspen 6" N71°W 21 links - now a decayed stump,
 Aspen 9" S50°E 36 1/4 links - now an 8' stub, scribed S12 NBT,
 Aspen 7" (9") N24°E 28 1/2 links,
 Maple 5" (7") S29°W 29 1/2 links - scribbling grown over.

Description of monument and accessories I established to perpetuate the original location of this corner.

Replaced 4" oak post with 2-1/2" iron pipe with brass cap stamped - S498
 Post projects 18" above ground. T36N R10E
 NBT's: R. maple 6" S82°W 38.8 links - scribed SC BT,
 R. maple 7" S5°W 107.2 links - scribed SC BT.
 Post and BT's painted blue. S2/S1
 S11/S12
 CPI-1975

Dated at Rhinelander, Wis., this 5th day of November, 1975

Signature: *Philip T. Hansen* Title: Registered Land Surveyor Registration No. S-498
 (County Surveyor, Registered Land Surveyor or other duly authorized official)

Office of Register of Deeds, County of Oneida. I hereby certify that the within instrument was filed in this office for record on the 5th day of December, 1975 at 10:10 o'clock A.M.

Thomas Vernage Kuehn
 (Register of Deeds)

By: Deputy

3610020000