

CERTIFIED LAND CORNER RESTORATION

Index No. **C-14**

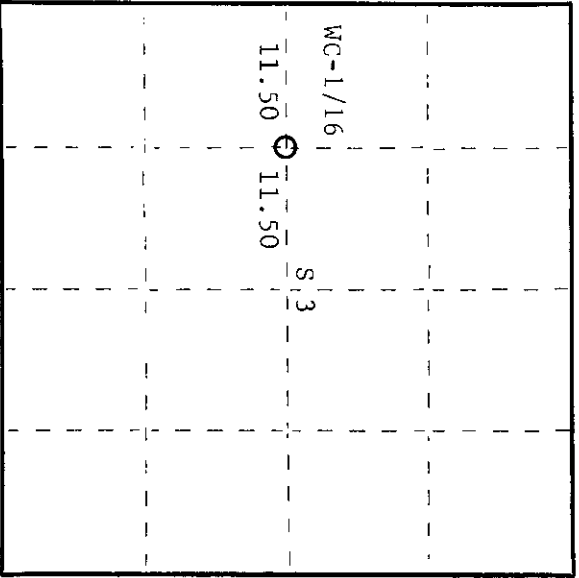

State of Wisconsin

County of Oneida } ss.

I Philip T. Hansen, do hereby certify that on the 9th day of May 1975, I found evidence of the WC-1/16 corner of Section 3 Township 36 North, Range 10 East, Fourth Principal Meridian,

as described hereon; and that from this evidence I established a new monument and accessories as described hereon to perpetuate the original location of this corner.

Resident witnesses:



○ = Corner monument restored.

History of original corner establishment:

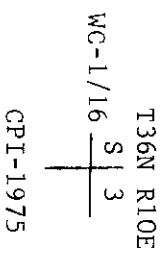
Original corner established by D.H. Vaughan, County Surveyor, in 1906. Set post, from which tamarack 12" bears S45°W 25 links. Corner re-established by H.C. Lawrence, Registered Land Surveyor, in 1946. He ran N65°W from the recovered C $\frac{1}{2}$  corner, 11.50 chains and recovered Vaughan's tamarack BT, which was down but marks were plain. Set new 4" cedar post and NBT's - tamarack 5" east 5 links, tamarack 7" S38°W 46 $\frac{1}{2}$  links.

Description of corner evidence found:

Recovered 4" cedar post, squared and scribed WC-1/16 S3, in fair condition; old BT tamarack 5" (8") east (N86°E) 5 links, scribed WC-1/16; and tamarack 7" (6") S38°W 46.5 links, scribing partly grown over.

Description of monument and accessories I established to perpetuate the original location of this corner. Replaced 4" cedar post with 1 $\frac{1}{2}$ " O.D. iron pipe with 2" brass cap stamped -

No new BT's established. It is believed that Lawrence had the diameter of his BT's reversed.



Dated at Rhinelander, Wis., this 7th day of July, 1975.

Signature: *Philip T. Hansen* Title: Registered Land Surveyor Registration No. S-498  
 County Surveyor, Registered Land Surveyor, or other duly authorized official.

Office of Register of Deeds, County of Oneida  
 Instrument was filed in this office for record on the 1st day of October, 1975 at 3:00 o'clock P.M.

*Doris Verge Kuehn*  
 (Register of Deeds)

By: Deputy

3610032030