

This form is intended to fulfill the requirements of Chapter A-E 7.08 (3)(a) thru (i) U.S. Public Land Survey Monument Location Record, Wisconsin Administrative Code. Use the reverse side of form for continuation.

**U.S. PUBLIC LAND SURVEY MONUMENT LOCATION RECORD**

USPLS CORNER: NW SECTION CORNER SECTION: 9 TOWNSHIP: 36 NORTH RANGE: 10 EAST

NAME OF WATERWAY FOR M.C. CORNER : N/A SECTION LINE: N/A

(CITY)(VILLAGE)(TOWN) OF: PELICAN COUNTY OF: ONEIDA

Description of monument found or placed and all other evidence used as the basis for monument location; including monuments and related measurements required if the corner location was reestablished by lost corner proportionate methods. Also indicate name of original surveyor, original survey date and the corner monument, bearing trees, witness or other reference monuments established; including measured bearing and distance ties, from available records.

**THIS CORNER WAS RE-REFERENCED WITH PRIOR VERBAL APPROVAL BY ONEIDA COUNTY SURVEYOR MICHAEL ROMPORTL AS RECORD BT REFERENCES MISSING AND DETERIORATED FOR RECOVERY PURPOSES.**

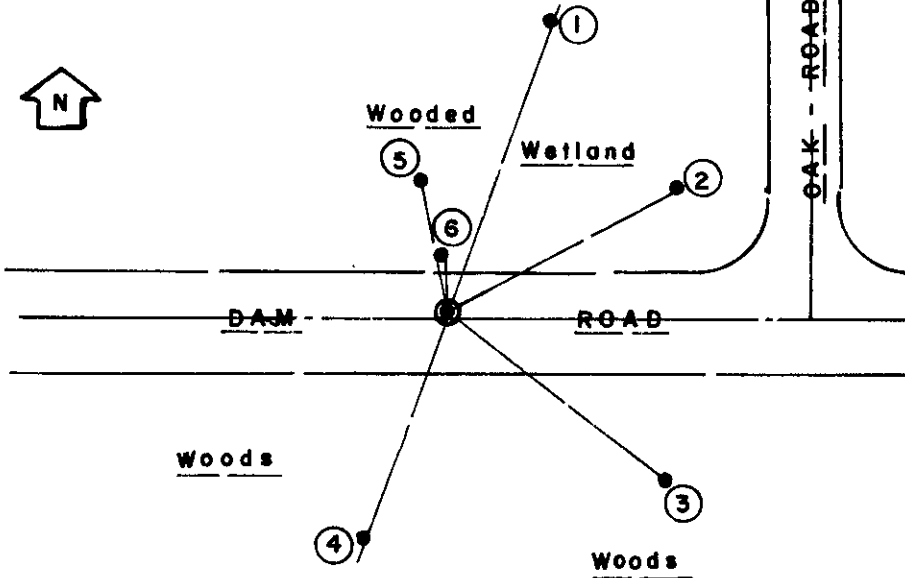
This corner was last referenced by William F. Kelly/RLS 155 per U.S. Public Land Survey Monument Location Record filed September 6, 1990 in Oneida County records, which should be referred to for previous historical documentation.

Using remaining record ties, I verified the corner location by a 1/4" dia. by 1.25" long PK masonry nail found in the existing blacktop roadway surface, which upon removal revealed a very strong MLR below grade and localized within 0.10 feet of corner location; undoubtedly being the 1" dia. iron rod noted by Kelly in road, which I did not choose to excavate for. I set a 1/2" dia. by 4.5" long tapered stainless steel pin with geared top flush with pavement and marked location with an orange paint keel cross, which falls about 14" North of road mat centerline. No other evidence observed nearby.

Keeney's NW Pw BT now a tall barkless dead pike with loose PK nail in right face and Keeney's SE Pw Bt now gone. The SE Oak BT noted by Kelly is gone and his NW Oak BT is now a 20" with plain upper /lower blaze scars and a loose PK nail in rotting right face bark. I painted both remaining old BTs with a blaze orange "BT" on face. I replumbed and secured the record 2" brass capped iron pipe reference monument found north of the corner and re-drove a standard white poly 'T' marker post found nearby along the SW side of the monument to further stabilize for new ties.

This recovery completed July 18, 2002; there were no direct witnesses.

Plan view map of monument location with bearing and distance ties to a minimum of four(4) described witness or reference monuments of concrete, natural stone, iron, live bearing trees or equivalent material. If applicable, also show a minimum of two(2) bearing and distance ties to any other monument found and not accepted; including the bearing and distance from the accepted monument.




**WITNESS MONUMENT TIES:**

- ① 5/8" dia. by 24" long rebar set with yellow poly RM cap 1" up and 16" SW of 6"/8" double Mr, N20°E 65.00'.
- ② New 4" Pw BT N61°E 54.26'.
- ③ New 8" Mr BT S53°E 57.18' to PK nail/washer in left face.
- ④ 5/8" dia. by 24" long rebar set with yellow poly RM cap 7" up and 9" NW of center of 6.5" Or, S20°W 50.35'.
- ⑤ New BT 6" South trunk of 4 Or clump N11°W 28.00'.
- ⑥ Found 2" brass capped iron pipe 13" up N05°W 11.62'.

SCALE: 1"=40'

Unless otherwise indicated, all bearing tree ties are to a .25" dia. by 2.5" long PK nail with a 1.25" dia. steel washer driven into unblazed right face and a .25" dia. by 2.5" long PK nail with a 2" dia. steel washer stamped BT is also driven into unblazed face of bearing tree at DBH; the basis for measured bearings is by compass to nearest degree and all tie distances are measured horizontal by steel tape corrected to nearest 1/100th feet at standard temperature of 68° F.

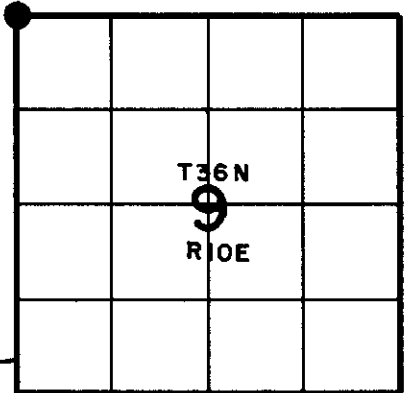
RLS SEAL:



LAND SURVEYOR CERTIFICATE:

I, William C. Rohde, hereby certify that I am duly licensed as a Professional Land Surveyor in the State of Wisconsin; that this USPLS monument location was determined by me and/or under my direct supervision and control; and that this U.S. Public Land Survey Monument Location Record is true and correct to the best of my knowledge and belief.

Signed: *William C. Rohde*  
William C. Rohde RLS 841



SECTION LOCATION MAP  
INDEX NO. E 9

Date Signed: March 1, 2003

3610050000

