

This form is intended to fulfill the requirements of Chapter A-E 7.08 (3)(a) thru (i) U.S. Public Land Survey Monument Location Record, Wisconsin Administrative Code. Use the reverse side of form for continuation.

U.S. PUBLIC LAND SURVEY MONUMENT LOCATION RECORD

Recorders Data

USPLS CORNER: NORTH 1/4 CORNER SECTION: 17 TOWNSHIP: 36 NORTH RANGE: 10 EAST

NAME OF WATERWAY FOR M.C. CORNER: N/A SECTION LINE: N/A

(CITY)(VILLAGE)(TOWN) OF: PELICAN COUNTY OF: ONEIDA

Description of monument found or placed and all other evidence used as the basis for monument location; including monuments and related measurements required if the corner location was reestablished by lost corner proportionate methods. Also indicate name of original surveyor, original survey date and the corner monument, bearing trees, witness or other reference monuments established; including measured bearing and distance ties, from available records.

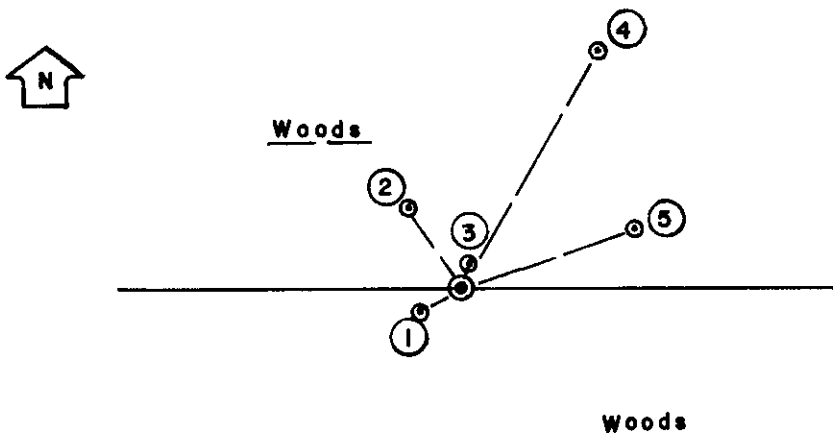
Found a standard 2" dia. aluminum pipe monument with Oneida County cap 6" above grade and stamped by Michael Weber/RLS 2070 of Eagle Landmark Surveying, Inc. of Eagle River, Wis. per following record surveys but no location record filed to date. Also found a standard white poly 'T' corner marker post 12" East of corner monument, a 5/8" dia. old rusted iron marker rod 43" high, an old 1.25" dia. by 39" long well point pipe and an old 3" sq. scribed wood post with pointed top flat on grade nearby, undoubtedly removed prior to resetting of standard aluminum monument at corner.

In August 1863, William E. Daugherty set a wood post as original corner and marked OBTs: a 10" Aspen S10°E? 12 links and a 12" Aspen N56°E 18 links; all now obliterated.

In May 1954, Ivan Branham set this corner by single proportion on a right line between opposite section corners as no GLO evidence found per Pages 93-96 of Branham Field Book 1 and Plat of Survey L-1277 in Oneida County survey records. In August 1961, Sy M. Poskie/RLS 140 indicates an iron pipe at this corner, probably as set by Branham in 1954, per Plat of Survey B-1830 in Oneida County survey records. In September 1975, Lester J. Schmit/RLS 1192 indicates a well point at this corner per Plat of Survey B-2756 in Oneida County survey records. In March 1993, Thomas A. Boettcher/RLS 1763 indicates an Oneida County aluminum monument set at this corner (set by Michael Weber/RLS 2070) per Plat of Survey B-2776 and Certified Survey Maps 1590 and 1591 in Oneida County records.

This recovery completed October 18, 2001; there were no direct witnesses.

Plan view map of monument location with bearing and distance ties to a minimum of four(4) described witness or reference monuments of concrete, natural stone, iron, live bearing trees or equivalent material. If applicable, also show a minimum of two(2) bearing and distance ties to any other monument found and not accepted; including the bearing and distance from the accepted monument.



WITNESS MONUMENT TIES:


- ① - New BT 7" Aspen S62°W 10.17'.
- ② - New BT 9" Aspen N35°W 20.09' to PK nail/washer in left face.
- ③ - Old BT 5" Pj with U & L face blazes plain N21°E 4.31'.
- ④ - New BT 8" Fir N30°E 57.49'.
- ⑤ - New BT 6" Fir N70°E 37.35'.

I blaze orange flagged a compassed line East about 300' to North Pelican Lake Road.

SCALE: 1" = 40'

Unless otherwise indicated, all bearing tree ties are to a .25" dia. by 2.5" long PK nail with a 1.25" dia. steel washer driven into unblazed right face and a .25" dia. by 2.5" long PK nail with a 2" dia. steel washer stamped BT is also driven into unblazed face of bearing tree at DBH; the basis for measured bearings is by compass to nearest degree and all tie distances are measured horizontal by steel tape corrected to nearest 1/100th feet at standard temperature of 68° F.

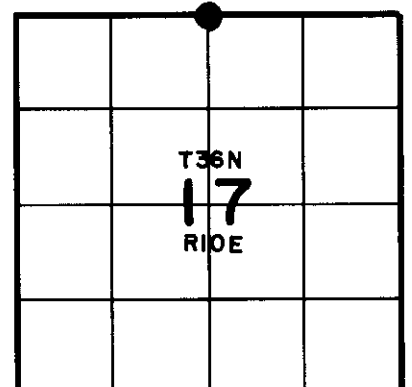
RLS SEAL:



LAND SURVEYOR CERTIFICATE:

I, William C. Rohde, hereby certify that I am duly licensed as a Professional Land Surveyor in the State of Wisconsin; that this USPLS monument location was determined by me and/or under my direct supervision and control; and that this U.S. Public Land Survey Monument Location Record is true and correct to the best of my knowledge and belief.

Signed: *William C. Rohde*
William C. Rohde RLS 841



SECTION LOCATION MAP
INDEX NO. 3

Date Signed: March 25, 2002

2001 C 800 711