

CERTIFIED LAND CORNER RESTORATION

Index No. G-21

State of Wisconsin

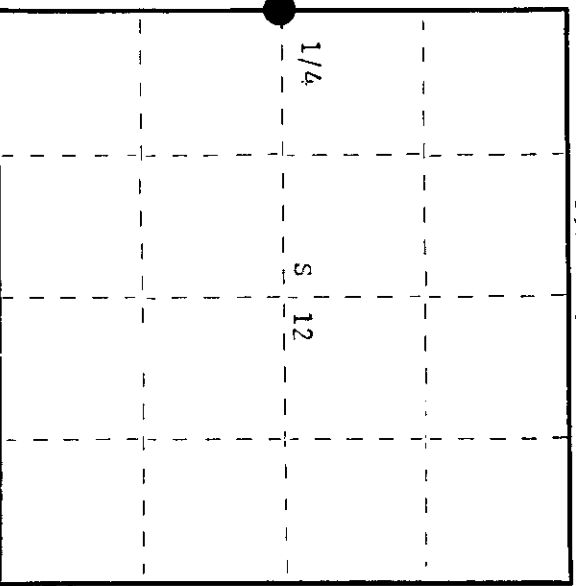

County of Oneida } ss.

I Phillip T. Hansen, do hereby certify that on the 23rd day of October, 1975, I found evidence of the Quarter corner of Sections 11 and 12 Township 36, North, Range 10 East, Fourth Principal Meridian, as described hereon; and that from this evidence I established a new monument and accessories as described hereon to perpetuate the original location of this corner.

Resident witnesses:

Glen Barker

Jim Claflin



○ = Corner monument restored.

History of original corner establishment:

Original corner established by Wm. E. Dougherty, Deputy Surveyor, in 1863, from which a Birch 7" bears N13°E 22 links and Birch 10" bears S37°W 17 links.

Corner recovered by D.H. Vaughan, County Surveyor, in 1900 - marked NBT's - Tamarack 16" N49-1/2°E 13-3/4 links and Spruce 9" bears S89°W.

H.C. Lawrence, Registered Land Surveyor, recovered corner in 1951. Set new post and marked NBT's - Tamarack 6" bears N88°E 22 links and Tamarack 9" bears S13°E 34 links.

Description of corner evidence found:

Recovered Lawrence's 4" tamarack post, squared and scribed 1/4S S11, 1/4S S12 in fair condition. Also found an old squared cedar stake lying beside it scribed S11 S1/4 S12.

Recovered CRT's - Tamarack 16" N49-1/2°E 13-3/4 links, now a decayed stump.

Tamarack 6" N88°E 22 links - blown down and dead, scribed 1/4S NBT.

Tamarack 8" S13°E 34 links, scribed S-1/4 NBT.

Description of monument and accessories I established to perpetuate the original location of this corner.

Replaced Tamarack post with 2-1/2" iron pipe with brass cap, stamped:

Monument Projects 24" above ground.

Marked NBT's -

Black Spruce 8" S48°W 21.5 links, scribed 1/4 BT.

T36N RICE

1/4 S11 S12

S49P

Dated at Rhineland, Wis., this 2nd day of October, 1979

Signature Phillip T. Hansen Title Registered Land Surveyor Registration No. S-498
(County Surveyor, Registered Land Surveyor, or other duly authorized official)

Office of Register of Deeds, County of Oneida 9th day of October hereby certify that the within instrument was filed in this office for record on the 24th day of October, 1979 at 2:45 o'clock P. M.

Donna Verage Fuchs
(Register of Deeds)

By Donna Verage Fuchs Deputy

3610112000

CERTIFIED LAND CORNER RESTORATION

Index No. **G-21**

State of Wisconsin


County of Oneida } ss.

I, Philip T. Hansen, do hereby certify that on the 23rd day of October, 1975, I found evidence of the Quarter corner of Sections 11 and 12 Township 36 North, Range 10 East, Fourth Principal Meridian, as described hereon; and that from this evidence I established a new monument and accessories as described hereon to perpetuate the original location of this corner.

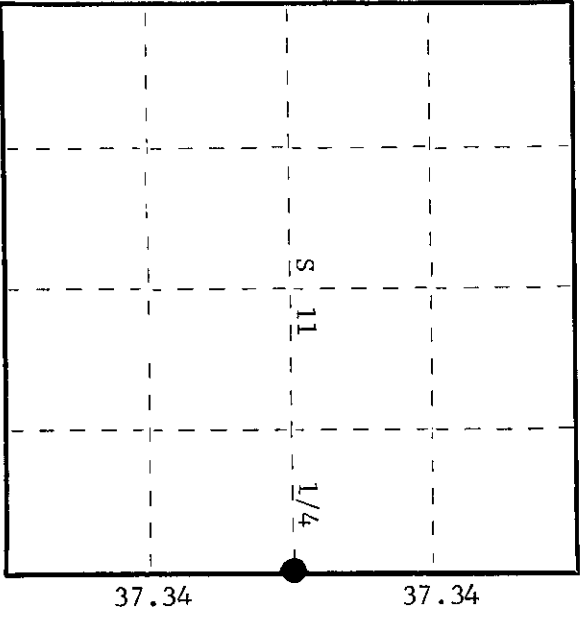
Resident witnesses:

Glen Barker

Jim Claflin



T36N R10E



○ = Corner monument restored.

3610112000

History of original corner establishment:

Original corner established by Wm. E. Dougherty, Deputy Surveyor, in 1863 from which birch 7" bears N13°E, 22 links and birch 10" bears S37°W, 17 links. Corner recovered by D.H. Vaughan, County Surveyor. Set new post and NBT: Tamarack 14" N49 3/4°E 13-3/4 links. Corner recovered by H.C. Lawrence, Registered Land Surveyor, in 1951. Recovered Vaughan's old post. Tamarack BT was down but scribing marks plain. Set new post and marked NBT's: Tamarack 6" N88°E 22 links, Tamarack 8" S13°E 34 links.

Description of corner evidence found:

Recovered H.C. Lawrence's 4" cedar post, squared and scribed 1/4S S11, 1/4S S12, in fair condition. Also found old squared cedar post lying beside it scribed S11, 1/4 S12.
 Recovered: Tamarack 16" N49 3/4°E 13-3/4 links - now a decayed stump,
 Tamarack 6" N88°E 22 links - blown down and dead, scribed 1/4S NBT,
 Tamarack 8" S13°E 34 links - scribed S-1/4 NBT.

Description of monument and accessories I established to perpetuate the original location of this corner.

Replaced Lawrence's post with 2-1/2" iron pipe with brass cap stamped - S498
 Corner projects 2' above ground. T36N R10E
 NBT: B. spruce 8" S48°W 21.5 links - scribed 1/4 BT.
 Corner and BT painted blue. S11, S12
 1/4
 CPT-1975

Dated at Rhineland, Wis., this 5th day of November, 1975.

Signature *Philip T. Hansen* Title Registered Land Surveyor Registration No. S-498
 County Surveyor, Registered Land Surveyor, or other duly authorized official

Office of Register of Deeds, County of Oneida
 Instrument was filed in this office for record on the 5th day of December, 1975 at 10:10 o'clock A.M.

Doris George
 (Register of Deeds)

By _____ Deputy