


CERTIFIED LAND CORNER RESTORATION

Index No. **N-24**

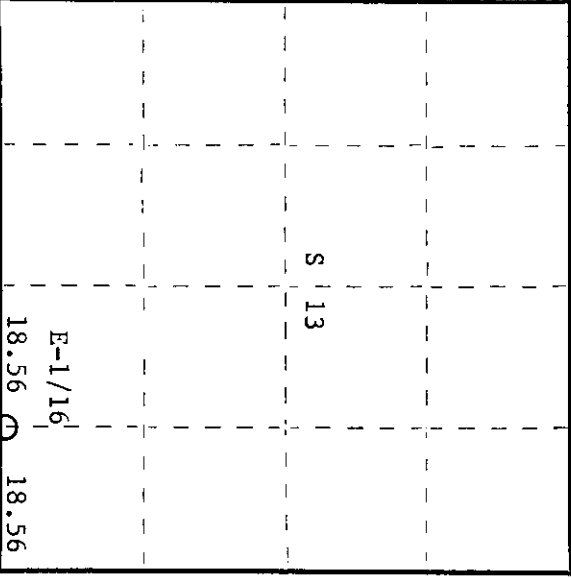
State of Wisconsin

County of Oneida } ss.

I Phillip T. Hansen, do hereby certify that on the 21st day of July, 1975, I found evidence of the E-1/16 corner of Sections 13 and 24 Township 36, North, Range 10 East, Fourth Principal Meridian, as described hereon; and that from this evidence I established a new monument and accessories as described hereon to perpetuate the original location of this corner.



Resident witnesses:



○ = Corner monument restored. S82°30'E

History of original corner establishment:

Corner established by H.C. Lawrence, Registered Land Surveyor, in 1947. From restored quarter corner between Secs. 13 and 24 he ran a random line with vernier set at 6°00W var. a distance of 37.12 chains to intercept section corner 96-1/2 links north at right angles from section corner. Corrected bearing of line S82°30'E (mag.). Set E-1/16 post at 18.56 chains equidistant at 48% links south of random line at right angles. Made NBT's - yellow birch 14" S52°E 50 links and yellow birch 12" N35°E 29 links.

Lawrence observed a large yellow birch with seam facing new post and on opening it up observed scribed 1/8 S BT. Vaughan may have set a corner here but failed to record it in his notes.
Description of corner evidence found:

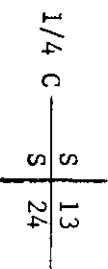
Recovered 4" cedar post, squared and scribed E-1/16 S13, E-1/16 S24 in fair condition.

Recovered OBT's - Yellow birch 12" N35°E 49 links - now a 3' stub scribed E-1/16 S13. Yellow birch 14" (16") S52°E 50 links - scribed E-1/16 S24 BT.

Description of monument and accessories I established to perpetuate the original location of this corner.

Replaced 4" cedar post with 1-1/2" O.D. Iron pipe with brass cap stamped -

NBT's - Sugar 6" N51°W 19.2 links - scribed 1/16 BT. S498
Sugar 7" N54°W 46 links - scribed 1/16 BT. T36N R10E



Dated at Rhineland, Wis., this 30th day of July, 1975

Signature Phillip T. Hansen Title Registered Land Surveyor Registration No. S-498
(County Surveyor, Registered Land Surveyor, or other duly authorized official)

Office of Register of Deeds, County of Oneida
Instrument was filed in this office for record on the 1st day of October, 1975
at 3:05 o'clock P. M.

Joni George Kuehn
(Register of Deeds)

By: _____ Deputy

3610130010