

CERTIFIED LAND CORNER RESTORATION

Index No. L-21

State of Wisconsin

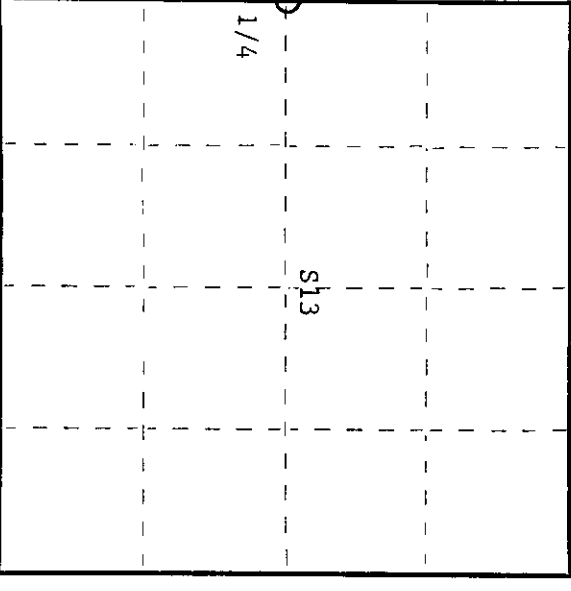

County of Oneida } ss.

I Phillip T. Hansen, do hereby certify that on the 25th day of July, 1975, I found

evidence of the Quarter corner of Sections 13 and 14 Township 36, North, Range 10 East, Fourth Principal Meridian,

as described hereon; and that from this evidence I established a new monument and accessories as described hereon to perpetuate the original location of this corner.

Resident witnesses:



○ = Corner monument restored.

History of original corner establishment:

Original corner established by Wm. E. Dougherty, Government Deputy Surveyor, in 1859 from which birch 7" bears N35°E and birch 10" bears S85°W, 7 links.

Corner recovered by D.H. Vaughan, County Surveyor in 1900-11. Marked cedar 14" S85°W 24 links and cedar 16" S57°E 26 links.

Corner recovered by H.C. Lawrence, Registered Land Surveyor in 1946. Recovered Vaughan's BT's and post. Also, a 2-1/2" iron pipe. Set new post and marked NBT's - hemlock 9" S15°W 21 links and cedar 5" N55°E 67 links.

Description of corner evidence found:

Recovered 2-1/2" iron pipe with brass cap stamped S14 1/4 S13 in perfect shape. Also recovered a 4" cedar post, squared and scribed 1/4S S13, 1/4S S14 in fair condition.

Recovered OBT - Hemlock 9" S15°W 21 links now a cut-off stump - decayed.

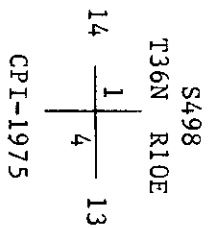
Cedar 5" (7") N55°E 67 links scribed 1/4S S13 NBT.

Vaughan's BT's are now only visible decayed stumps.

Description of monument and accessories I established to perpetuate the original location of this corner:

Pulled out Lawrence's wooden post and straightened iron pipe to agree with measurements to BT's. Drove wood post into the muck beside the iron pipe to stabilize it. Restamped brass cap -

NBT Yellow birch 6" S28°E 20 links scribed 1/4 BT



Dated at Rhineland, Wis., this 31st day of July, 1975.

Signature Phillip T. Hansen Title Registered Land Surveyor Registr. No. S-498  
(County Surveyor, Registered Land Surveyor, or other duly authorized official)

Office of Register of Deeds, County of Oneida  
 Instrument was filed in this office for record on the 1st day of October 1975  
 at 3:00 o'clock P. M.

Doris Lange Kuehn  
(Register of Deeds)

By: \_\_\_\_\_ Deputy

36 10 14 2000