

CERTIFIED LAND CORNER RESTORATION

Index No. **L-20**

State of Wisconsin

County of Oneida } ss.

I Phillip T. Hansen, do hereby

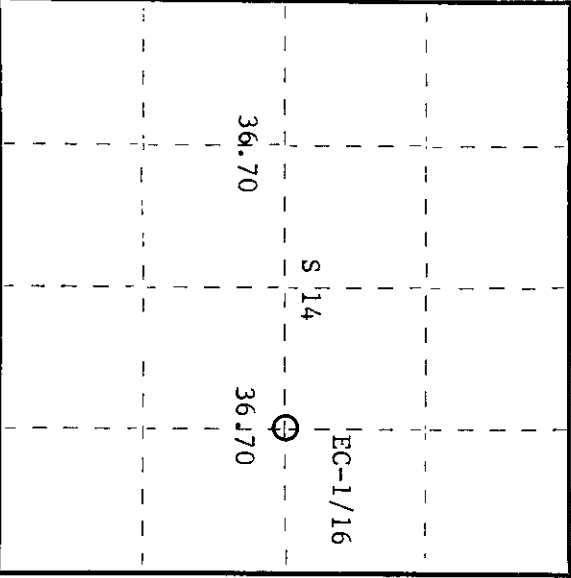

certify that on the 25th day of July, 1975, I found evidence of the EC-1/16

corner of Section 14

Township 36 North, Range 10 East, Fourth Principal Meridian,

as described hereon; and that from this evidence I established a new monument and accessories as described hereon to perpetuate the original location of this corner.

Resident witnesses:



○ = Corner monument restored.

History of original corner establishment:

Original corner established by D.H. Vaughan, County Surveyor, in 1900-11. Set post from which white pine 20" bears S70°E 22 links and white pine 18" bears S20°E 76-1/2 links. Corner recovered by H.C. Lawrence, Registered Land Surveyor, in 1946, replaced Vaughan's post with new cedar post. Recovered bearing trees at stated distance and bearings.

Description of corner evidence found:

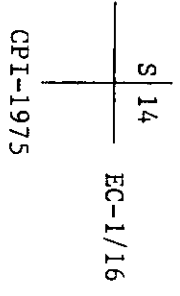
Recovered H.C. Lawrence's cedar post squared and scribed EC-1/16 S14, EC-1/16 S14 in poor condition.

Recovered ORT - white pine 20" S70°E 22 links, now a decayed stump.
white pine 18" S20°E 76.5 links, has been bulldozed out.

Description of monument and accessories I established to perpetuate the original location of this corner.

Replaced cedar post with 1-1/2" O.D. iron pipe with 2" brass cap stamped -

NBT - White birch 7" S30°W 18 links scribed 1/16 BT S498
White birch 5" N10°W 34.6 links scribed 1/16 BT T36N R10E



Dated at Rhineland, Wis., this 31st day of July, 1975

Signature: *Phillip T. Hansen* Title: Registered Land Surveyor
(County Surveyor, Registered Land Surveyor, or other duly authorized official)

Office of Register of Deeds, County of Oneida
Instrument was filed in this office for record on the 1st day of October, 1975
at 3:00 o'clock P.M.

Doree Verage Kuehn
(Register of Deeds)

By: Deputy

3610142010