

CERTIFIED LAND CORNER RESTORATION

Index No. N-5

State of Wisconsin } ss.  
County of Oneida

History of original corner establishment: Original corner established by William E. Dougherty, Deputy Surveyor, in 1863 from which white pine 12" bears S10°W, 133 links.

I Phillip T. Hansen, do hereby certify that on the 1st day of December, 1975, I found evidence of the Section corner of S17, 18, 19, 20 Township 36, North, Range 10 East, Fourth Principal Meridian,

Corner restored by H.C. Lawrence, Registered Land Surveyor, during his retracement survey in 1948. Did not find any BT's, old or new, at this corner but did find a post scribed by jackknife and signed L.G. Waite, Three Lakes, WI - 1946. Set a new tamarack corner post alongside of old post.


as described hereon; and that from this evidence I established a new monument and accessories as described hereon to perpetuate the original location of this corner.

Description of corner evidence found: Recovered a 5" tamarack post, squared and scribed S17, S18, S19, S20, in poor condition. Recovered a 1" iron pipe driven in beside it and an old squared cedar post lying on the ground.

Resident witnesses:

Glen Barker

Jim Clafflin



No OBT's were recovered.

Description of monument and accessories I established to perpetuate the original location of this corner. Replaced 5" tamarack post with 2-1/2" iron pipe with brass cap stamped - Pipe projects 18" above ground.

NBT's - Jack pine 12" S40°W 85.8 links scribed SC BT  
Jack pine 10" S15°W 84.4 links scribed SC BT  
No other trees available for BT's.

S498  
T36N R10E  
S18S17  
S19S20  
CPI-1975

Pipe, old post, and BT's painted blue.

Corner is South 90 links from South bank of Pelican River.

Dated at Rhineland, Wis., this 10th day of December, 1975.

Signature Phillip T. Hansen Title Registered Land Surveyor Registration No. S-498  
(County Surveyor, Registered Land Surveyor, or other duly authorized official)

Office of Register of Deeds, County of Oneida  
Instrument was filed in this office for record on the 11th day of December, 1975 at 1:00 o'clock P. M.

Thomas A. Kuehn  
(Register of Deeds)

○ = Corner monument restored.

By Phillip T. Hansen Deputy

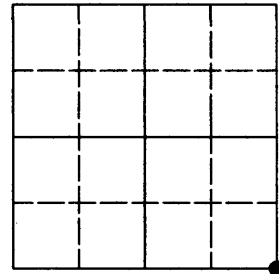
3610180000

## U.S. PUBLIC LAND SURVEY MONUMENT RECORD

Note: This form is intended and designed to fulfill all requirements of the Wisconsin Administrative Code, Chapter A-E 7.08 U.S. Public Land Monument Record (3)(a)(b)(c)(d)(e)(f)(g)(h)(i). An additional sheet may be added if necessary to conform with said requirements.

(a) CORNER LOCATION: Oneida County Corner I.D. No.:

South East Section Corner 3610180000  
Township 36 North  
Range 10 East  
Town of Pelican  
County of Oneida



SECTION 18

(b) HISTORY OF ORIGINAL CORNER ESTABLISHMENT

Original Surveyor: Wm. Daugherty  
Date of Survey: 1863  
Corner Marker Set: Wood Post

Original B.T.'S  
White Pine, 12" dia., S10°W, 133 lks

(f)(g)(h) DESCRIPTION OF MONUMENT FOUND AT THIS CORNER AND IF IT WAS ACCEPTED, STATE ALL EVIDENCE (MATERIAL, TESTIMONIAL, OCCUPATIONS, PLATS, RECORDS, OTHER MONUMENTS) USED AS A BASIS FOR ESTABLISHING LOCATION. IF NOT ACCEPTED OF IF NOTHING WAS FOUND, STATE EVIDENCE USED AS BASIS FOR ESTABLISHING LOCATION. IF REESTABLISHED THROUGH LOST CORNER PROPORTIONATE METHODS, INDICATE ALL MONUMENTS, DISTANCES AND DIRECTIONS USED TO ESTABLISH. INDICATE TYPE OF MONUMENT AND SIGN POST FOUND OR SET.

1863 - Original Surveyor: Wm. Daugherty, set wood post.

1948 - H.C. Lawrence did not find any BT's, old or new, at this corner but did find a post scribed by jackknife and signed L.G. Waite, Three Lakes, WI 1946. Set new tamarack corner post alongside old post.

1975 - Tie sheet by Philip Hansen. Found no original bearing trees. Set two new bearing trees; 12" jack pine, S40°W, 85.8 lks and 10" jack pine, S15°W, 84.4 lks.

June 30, 2011 - Anthony R. Jones found 2 1/2" iron pipe with brass cap stamped as shown on tie sheet by Hansen. Both bearing trees by Hansen have been removed. Set new ties as shown below.

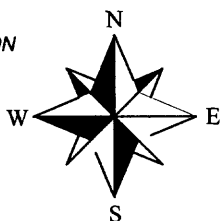
This monument has been used by multiple surveyors and has been accepted as the correct location and monument.

(c)(d)(e) PLAN VIEW OF CORNER WITH TIES TO AT LEAST 4 WITNESS MONUMENTS. IF IN DISAGREEMENT WITH PREVIOUSLY ESTABLISHED CORNER, SHOW THE DISTANCE BETWEEN THE TWO CORNERS AND ALSO INDICATE THE TIES TO THE DISPUTED CORNER.

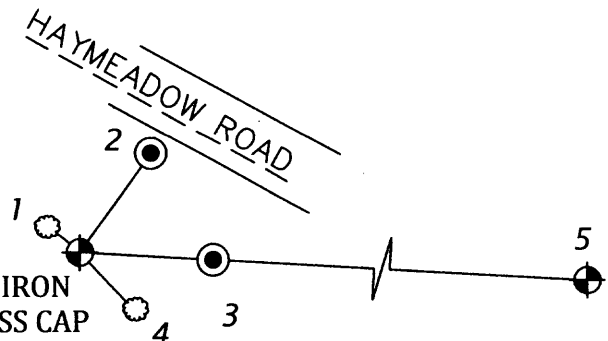
BEARINGS BASED ON THE NORTH LINE  
OF THE SW 1/4 OF SECTION 20-36-10  
AND ONEIDA COUNTY GPS INFORMATION  
ACCEPTED AS: S86°44'41" E.

- 1: SET 6" SPIKE IN 18" POPLAR  
N 49°51'41" W, 13.50'
- 2: SET 3/4" BY 18" IRON ROD  
N 35°35'14" E, 38.82'
- 3: SET 3/4" BY 18" IRON ROD  
S 88°44'41" E, 42.46'
- 4: SET 6" SPIKE IN 12" POPLAR  
S 43°17'32" E, 25.02'
- 5: FOUND ONEIDA COUNTY NAIL (W  
1/16 CORNER ON NORTH LINE  
OF NW/NW, SEC. 20-36-10.  
S86°44'41" E, 1361.15'

Found plastic post 1' west




FOUND 2 1/2" IRON  
PIPE WITH BRASS CAP  
BY HANSEN



(i) I, ANTHONY R. JONES, REGISTERED LAND SURVEYOR NO. S-2508 HEREBY CERTIFY THAT THE CORNER LOCATION ON THIS RECORD WAS DETERMINED BY ME OR UNDER MY DIRECTION AND CONTROL AND THAT THIS U.S. PUBLIC LAND SURVEY MONUMENT RECORD IS CORRECT AND COMPLETE TO THE BEST OF MY KNOWLEDGE AND BELIEF.

*[Handwritten Signature]*  
SIGNATURE

6/30/2011  
DATE



3610180000