

CERTIFIED LAND CORNER RESTORATION

Index No. P-1

State of Wisconsin }
County of Oneida } ss.


I Philip T. Hansen, do hereby certify that on the 1st day of December, 1976, I found evidence of the Quarter corner of Section 19 & 24 Township 36, North, Range 10 & 11 East, Fourth Principal Meridian, as described hereon; and that from this evidence I established a new monument and accessories as described hereon to perpetuate the original location of this corner.

Resident witnesses:

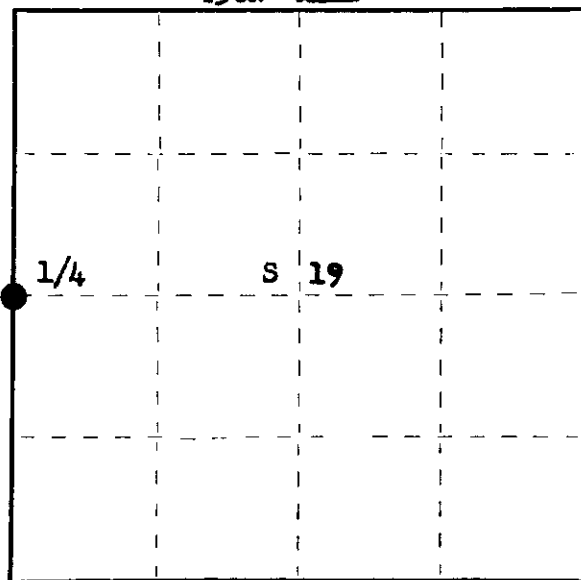
Glen Barker

Jim Claflin

Herb Wagoner



T36N R11E



○ = Corner monument restored.

History of original corner establishment:

Original Corner established by Hiram C. Fellows, Deputy Surveyor, in 1859, from which Cedar 8" bears S 40° W 11 lks, and Cedar 6" bears N 71° E 12 links.
Corner recovered by D.H. Vaughan, County Surveyor, in 1904. Recovered original corner, set post and marked NBT - Birch 12" S 64° W 26 1/2 links.
Corner recovered by H.C. Lawrence, Registered Land Surveyor, found Vaughan's post and BT.
Set new post.

Description of corner evidence found:

Recovered Lawrence's 6" cedar post, squared and scribed 1/4S S24, E10E, 1/4S T36N S19 R11E, in fair condition.
Also recovered a 2 1/2" iron pipe, not stamped, cap driven in muck, upside down.
Recovered OBT - Birch 12" S 64° W 26 links, now a decayed stump.
Cedar 12" S 27° W 70 links, scribed 1/4 NBT.
Cedar stub 5' N 78° E 21 links, scribed 1/4S 19.
No record of Cedar BTs.

Description of monument and accessories I established to perpetuate the original location of this corner.

Replaced 6" wood post with 2 1/2" Berntsen A-1 Federal Monument, stamped:
Monument projects 18" above ground.
NBT - Black Ash 9" S 21° E 33 links, scribed 1/4 BT.
Black Ash 9" N 51° W 29.2 links, scribed 1/4 BT.
Corner sets 2 chains west of west shore of Bug Lake.

R T36N R
10 1/4 24 | 19 11
E E
S498-1976

Dated at Rhineland, Wis., this 14th day of December, 1976.

Signature Philip T. Hansen Title Registered Land Surveyor Registration No. S-498
(County Surveyor, Registered Land Surveyor, or other duly authorized official)

Office of Register of Deeds, County of Oneida, I hereby certify that the within instrument was filed in this office for record on the 7th day of February, 1977 at 1:45 o'clock P. M.

Dore Verage Kuehn
(Register of Deeds)

By Joseph M. Doerner Deputy

FORM 985 H. C. MILLER CO., MILWAUKEE

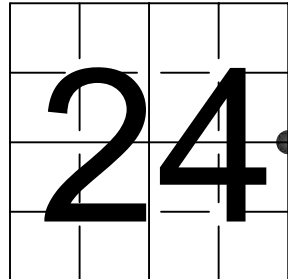
3610242000

U S PUBLIC LAND SURVEY MONUMENT RECORD

NOTE: This form is intended and designed to fulfill all requirements of Wisconsin Administrative Code, Chapter A-E 7.08 U.S. Public Land Survey Monument Record (3) (a-i)

A-E 7.08(3)(a) Identity of corner:
EAST 1/4 CORNER SECTION 24,
TOWNSHIP 36 NORTH,
RANGE 10 EAST OF THE 4TH PM,
TOWN OF MONICO,
COUNTY OF ONEIDA

WISCRS - ONEIDA COUNTY
N: 147,659.902 USft (147,659.92)
E: 323,416.657 USft (323,416.68)
Datum: NAD83 (2011)
GNSS Method RTK
GNSS Control WISCORS VRS



The coordinate value shown has been verified by the average of two or more GPS observations at a markedly different time. Coordinates shown in parenthesis are previously published values.

A-E 7.08(3)(b)

Original Surveyor: Hiram C. Fellows - June - July 1859

Original Accessories:
Cedar 8 S 40° W 11 Links
Cedar 6 N 71° E 12 Links

See previous Certified Land Corner Restoration - P-1 - December 14, 1976 - Surveyor 498 - Philip T. Hansen - THENCE:

October - December, 1988 - Surveyor 1523 - Todd J. Loftus - indicates this position as "subdivisional mon. found" on Oneida County Maps #B1754, #B1974, & #B6487.

October 29, 2003 - Surveyor 1182 - William E. Bandow - indicates this position as "brass capped 2" iron pipe found" on Oneida County Map #B5398.

January 22, 2007 - Surveyor 1182 - William E. Bandow - indicates this position as "found Oneida County capped iron pipe" on Oneida County Map #B6551.

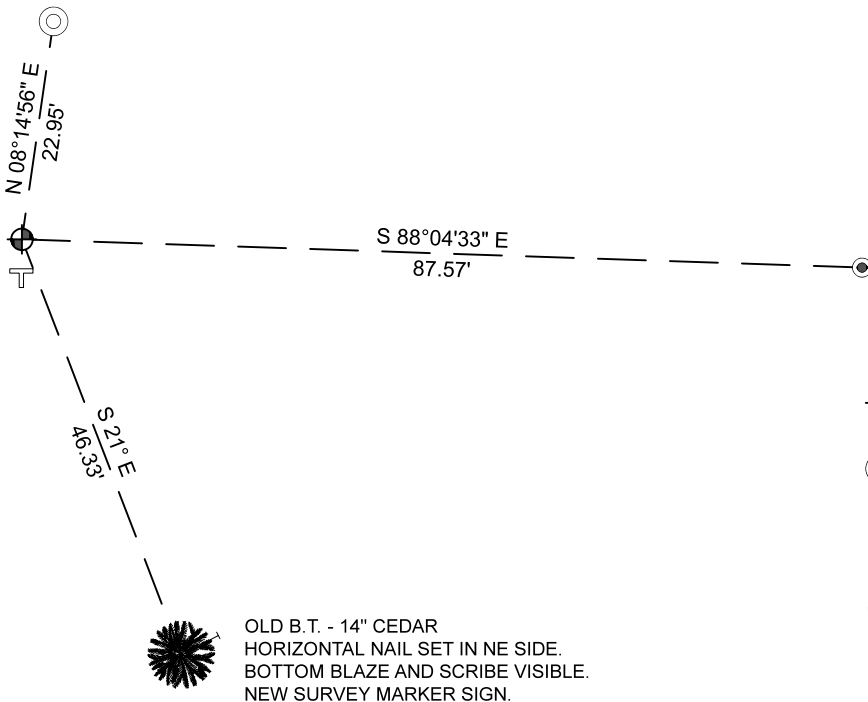
April 13, 2007 - Surveyor 1523 - Todd J. Loftus - indicates this position as "found Oneida capped monument" on Oneida County Map #B1754, #A1871.

October 31, 2023 - I found a 2.5" diameter iron pipe, with a 3.2" diameter aluminum cap stamped to identify the corner location. The monument is flush with grade. I did not find any previous witnesses, but I did find 1 bearing tree that is not mentioned in the previous Certified Land Corner Restoration.

I established 2 new reference monuments as shown below (no other suitable trees in area).

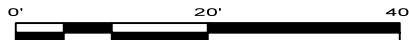
A-E 7.08(3)(c)(d) Plan view of corner with references to at least 4 witness monuments.

BEARINGS LISTED TO THE NEAREST SECOND ARE REFERENCED TO WISCONSIN COUNTY COORDINATE REFERENCE SYSTEM - ONEIDA COUNTY ZONE. ALL OTHER BEARINGS ARE MAGNETIC.



LEGEND

- This Corner
- 1" diameter X 60" long aluminum pipe with 2.5" diameter aluminum cap, set
- 1.75" diameter iron pipe, found
- Vinyl T-post, set ±1 foot south of corner




A-E 7.08(3)(e) 1976 Surveyor set a 2.5" Berntsen A-1 Federal Monument, stamped. Subsequent surveyors found the similar, as did I in 2023.

A-E 7.08(3)(f) I accept this monument as a FOUND PERPETUATED LOCATION of the corner.

A-E 7.08(3)(g)(h) This corner was not determined through lost-corner-proportionate methods.

A-E 7.08(3)(i) I, Jeffrey L. DeMuth, Professional Land Surveyor No. S-2656, hereby certify that the corner location on this record was determined by me or under my direction and control, and that this U.S. Public Land Survey Monument Record is correct and complete to the best of my knowledge, and belief.



Handwritten signature of Jeffrey L. DeMuth

November 6, 2023

SIGNATURE

DATE

43610242000