

State of Wisconsin

County of Oneida } ss.

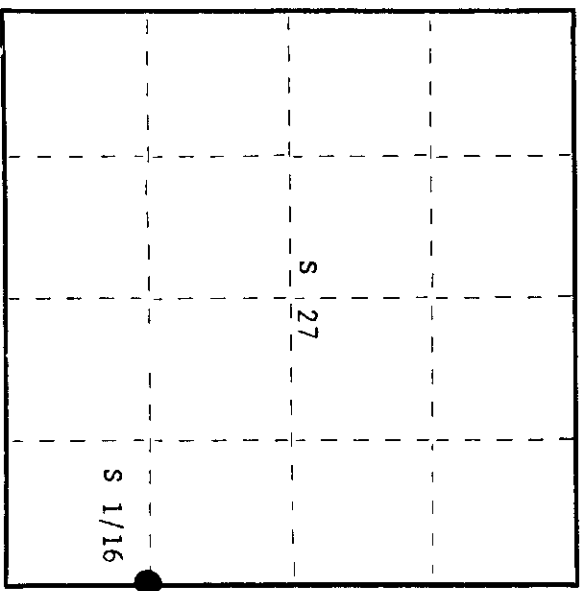

I Phillip T. Hansen, do hereby certify that on the 27th day of July, 1979, I ~~re-established~~ ~~re-certified~~ ~~re-verified~~ ~~re-located~~ ~~re-located~~ the S 1/16 corner of Sections 26 and 27 Township 36 North, Range 10 East, Fourth Principal Meridian, as described hereon; and that from this evidence I established a new monument and accessories as described hereon to perpetuate the original location of this corner.

Resident witnesses:

Glen Barker

Jim Clafflin

Herb Wagoner



○ = Corner monument restored.

History of original corner establishment:

Corner established by D.H. Vaughan, County surveyor, in 1905. Marked BT's - Tamarack 16" S5°W 25 links and Tamarack 6" N41°E 18 links. Corner recovered by H.C. Lawrence, Registered Land Surveyor, in 1947. Claims to have recovered Vaughan's old point, Tamarack 16" was N55°W 25 links instead of S5°N. Tamarack 6" was N41°E 18 links but was cedar instead of tamarack. I recovered Lawrence's post and the BT's and replaced his post with 1 1/2" iron pipe with brass cap and marked NBT - Cedar 6" N32°W 69.4 links.

Description of corner evidence found:

While subdividing Section 27 we ran traverse from E 1/4 corner to the SE corner and computed the location of the S 1/16 corner. This did not jibe with the location of corner as established by H.C. Lawrence. Our computed distance was 2649.46 at bearing S 1° 49' 13" W, from the E 1/4 corner to the section corner 26, 27, 34 and 35. We reset this corner at 1324.73 feet intermediate.

Description of monument and accessories I established to perpetuate the original location of this corner.

Reset the 1-1/2" iron pipe with 2" brass cap to correct location. This location bears N5°W 32' from Vaughan's and Lawrence's location. Cap stamped:

Marked NBT's -
 Cedar 10" S7°E 11.12 feet, scribed 1/16 BT. S498
 Cedar 12" N12°E 23.95 feet, scribed 1/16 BT. T36N R10E
 S 1/16 27 + 26
 CPI-1976

Dated at Rhineland, Wis. this 31st day of July, 1979.

Signature Phillip T. Hansen Title Registered Land Surveyor Registration No. S-498
 County Surveyor, Registered Land Surveyor, or other duly authorized official

Office of Register of Deeds, County of Oneida. I hereby certify that the within instrument was filed in this office for record on the 7th day of August, 1979 at 10 o'clock AM.

Dorcas Virginia Kuehn
 (Register of Deeds)

By: _____ Deputy

3610271000

CERTIFIED LAND CORNER RESTORATION

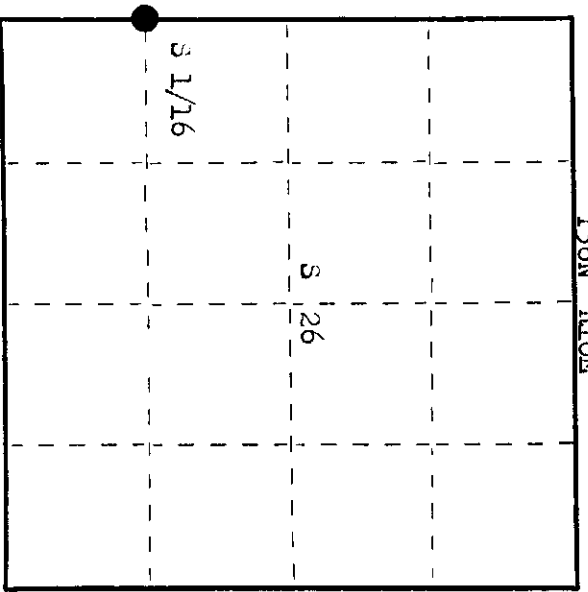

Index No. U-17

State of Wisconsin

County of Oneida } ss.

I Phillip T. Hansen do hereby certify that on the 8th day of June, 1976, I found evidence of the S 1/16 corner of Section 26-27 Township 36, North, Range 10 East, Fourth Principal Meridian, as described hereon; and that from this evidence I established a new monument and accessories as described hereon to perpetuate the original location of this corner.

Resident witnesses:
Jim Claflin
Herb Wagner



○ = Corner monument restored.

History of original corner establishment: Original Corner established by D.H. Vaughan, County Surveyor, in 1905. Set corner and marked BTS - Tamarack 16" S 50° W 25 lks and Tamarack 0" N 41° E 18 lks. Corner recovered by H.C. Lawrence, Registered Land Surveyor, in 1947. Recovered point of Vaughan's old post Tamarack 16" is N 55° W 25 lks instead of S 50° W. Tamarack 0" N 41° E 18 lks was a cedar instead of tamarack. Set new 4" cedar post.

Description of corner evidence found:

Recovered 4" squared cedar post, scribed S 1/16 S26, S 1/16 S27, in poor condition.

Recovered Tamarack 16" stump N 55° W 25 lks, badly decayed, scribed 1/8s BT. Cedar 9" (14") S 20° W 15 lks, scribed S 1/16 S27 BT.

Description of monument and accessories I established to perpetuate the original location of this corner. Replaced 4" cedar post with 1 1/2" iron pipe with 2" brass cap stamped.

Monument projects 20" above surface. NBT - Cedar 6" N 32° W 69.4 lks, scribed 1/16 BT. Monument and BTS painted blue.

S 498
 T36N R10E
 S 1/16 27 26
 CFI-1976

Date at Rhinelander, Wis., this 9th day of August, 1976

Signature Phillip T. Hansen Title Registered Land Surveyor Registration No. 5498
 (County Surveyor, Registered Land Surveyor, or other duly authorized official)

Office of Register of Deeds, County of Oneida Jack hereby certify that the within instrument was filed in this office for record on the 9th day of September, 1976 at 10 o'clock A.M.

James George Fischer
 (Register of Deeds)

By _____ Deputy

3610271000