


CERTIFIED LAND CORNER RESTORATION

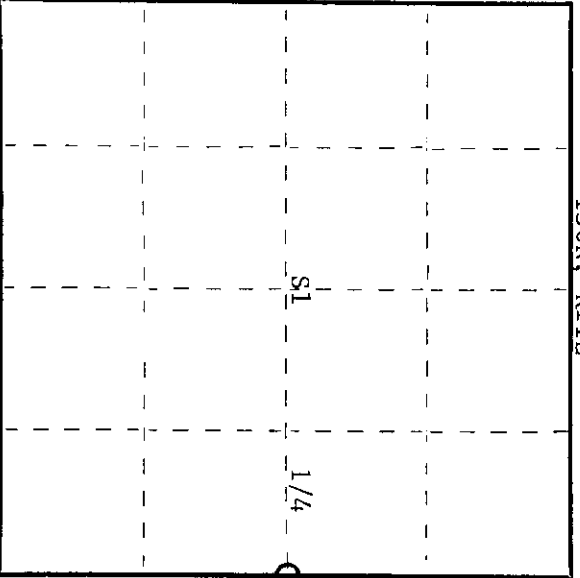
Index No. C-25

State of Wisconsin }
 County of Oneida } ss.

I, Philip T. Hansen, do hereby certify that on the 6th day of December, 1974, I found evidence of the 1-6 1/4 corner of 1-6 1/4 Township 37 North, Range 11 and 12 East, Fourth Principal Meridian, as described hereon; and that from this evidence I established a new monument and accessories as described hereon to perpetuate the original location of this corner.



Resident witnesses:



○ = Corner monument restored.

History of original corner establishment:
 Original corner established by William E. Dougherty, Government Deputy Surveyor, in 1859.

Retracement survey by H.C. Lawrence in 1950. Recovered old hardwood post, squared and scribed. Also recovered an 18" elm, N50W, 6 links. No trace of 12" elm.
 Set new BT's -
 Elm 12" N20W 22 1/2 links
 Elm 10" East 28 links
 Maple 24" S70E 26 links

Description of corner evidence found:
 Recovered 4" cedar post, squared and scribed S1-1/4 S6, fair condition. Recovered 1" iron pipe set beside squared post.

BT's -	Elm 22"	N50W	6	links
	Elm 18"	N20W	22 1/2	links
	Elm 15"	N88E	28	links
	Red maple 28"	S70E	26	links

Description of monument and accessories I established to perpetuate the original location of this corner.
 Set 2-1/2" x 5' galvanized iron pipe with brass cap stamped as follows:

Blazed and scribed new BT - Sugar maple 10" S10W 50 links

S498
 T36N R11E
 S1 + S6 R12E
 1/4
 CPT-1974

Dated at Rhineland, Wis., this 30th day of December, 1974.

Signature *Philip T. Hansen* Title Registered Land Surveyor Registration No. S-498
 County Surveyor, Registered Land Surveyor, or other duly authorized official)
 Office of Register of Deeds, County of Oneida, Wis. I hereby certify that the within instrument was filed in this office for record on the 1st day of October, 1975 at 3:00 o'clock P.M. (Register of Deeds)

Dorcas Verage Tuelker
 (Register of Deeds)

By: Deputy

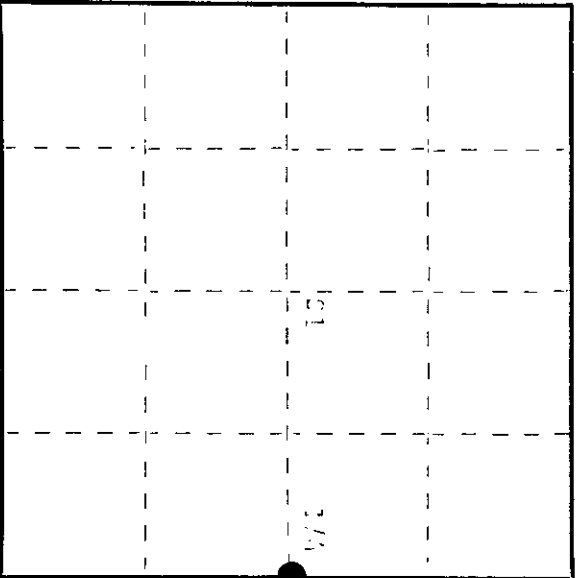

0002101200 26

State of Wisconsin

County of Chelda } ss.

I William T. Hines, do hereby certify that on the 6th day of December, 1977, I found evidence of the 1/4 corner of 1-6 Township 26, North, Range 11, 12 East, Fourth Principal Meridian, as described hereon; and that from this evidence I established a new monument and accessories as described hereon to perpetuate the original location of this corner.

Resident witnesses:



○ = Corner monument restored.

History of original corner establishment:

Original corner established by William D. Dougherty, Government Deputy Surveyor, in 1877.

Line 7th 2200' 2 1/2 links
Line 12th 2700' 42 1/2 links

Reconnoiter survey by W.C. Torrence, 1870. Reconnoitered Torrence's line, surveyed and scribbled. At a corner 6 1/2 miles old, 2200' 2 1/2 links. The line of 12th st.

Set 100 P.T.'s
Line 12th 2200' 22 1/2 links
Line 10th 2500' 28 1/2 links
Line 1e 2700' 20 1/2 links

Description of corner evidence found:

Recovered 40' old P.T. square and recovered all 25' x 40' old square. Recovered 100' iron pipe set in the square P.T.

Line 20th 2700' 2 1/2 links
Line 12th 2200' 22 1/2 links
Line 10th 2500' 28 1/2 links
Line 1e 2700' 20 1/2 links
200' x 100' 100' 50' 100'

Description of monument and accessories I established to perpetuate the original location of this corner.

Set 20' x 10' x 10' x 10' square P.T. 100' x 100' x 100' x 100' and set 100' x 100' x 100' x 100' square P.T.

Place 100' x 100' P.T.

200' x 100' 100' 50' 100'

1117 01-02-1977

1/4

CR1-10074

Dated at Chelda, Wis., this 20th day of December, 1977.

Signature William T. Hines Title State Surveyor Registration No. 52700
(County Surveyor, Registered Land Surveyor, or other duly authorized official)

Office of Register of Deeds, County of Chelda
Instrument was filed in this office for record on the 15th day of December, 1977
at 1:30 o'clock P. M.

Doree Bergey Truck
(Register of Deeds)

By Joseph M. Bernier Deputy