


CERTIFIED LAND CORNER RESTORATION

Index No. **5-5**

State of Wisconsin }  
 County of Oneida } ss.

I Philip T. Hansen, do hereby certify that on the 19th day of March 1975, I found evidence of the Section Corner corner of Sections 7, 8, 17-18 Township 36 North, Range 11 East, Fourth Principal Meridian, as described hereon; and that from this evidence I established a new monument and accessories as described hereon to perpetuate the original location of this corner.



Resident witnesses.

History of original corner establishment:

Original corner established by Wm. E. Dougherty, Gov. Deputy Surveyor, in 1859.  
 White pine 14" S18W 63 links  
 Sugar 16" N35E 12 links  
 H.C. Lawrence, Registered Land Surveyor, re-established the corner in 1951 during his retracement survey. Stump of original white pine, 14", S18°W, 63 links, fir (down) 8", S54°W, 25 links.  
 Set 4" cedar post, squared, and scribed S7-S8-S17-S18.

Description of corner evidence found:

Recovered 4" cedar post, squared, and scribed S7, S8, S17-S18. Also a 2 1/2" I.P. w/brass cap not stamped.

No BT's visible.

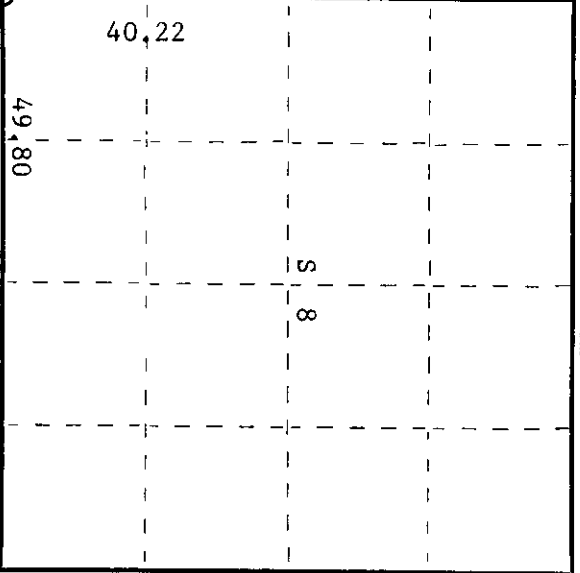
Description of monument and accessories I established to perpetuate the original location of this corner.

Replaced wooden post with 2 1/2" aluminum pipe with cast aluminum cap stamped -

NBT's - sugar maple 8" N13°E 32.2 links scribed SC BT S498  
 sugar maple 6" N47°W 11 links scribed SC BT  
 sugar maple 6" S82°E 51.2 links scribed SC BT T36N R11E

S7	S8
S18	S17

CPI-1975



○ = Corner monument restored.

Dated at Rhinelander, Wis., this 16th day of June, 1975.

Signature: *Philip T. Hansen* Title: Registered Land Surveyor Registration No. S-498  
 (County Surveyor, Registered Land Surveyor, or other duly authorized official)

Office of Register of Deeds, County of Oneida, On the 1st day of October, 1975, I hereby certify that the within instrument was filed in this office for record on the 3rd day of October, 1975, at 3:00 o'clock P.M.

*Tommy Lange Fueten*  
 (Register of Deeds)

By: \_\_\_\_\_ Deputy

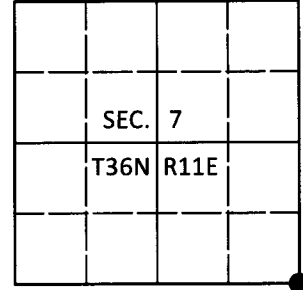
3611070000

# U.S. PUBLIC LAND SURVEY MONUMENT RECORD

Note: This form is intended and designed to fulfill all requirements of Wisconsin Administrative Code, Chapter A-E 7.08 U.S. Public Land Survey Monument Record (3)(a-i).

(a) CORNER LOCATION  
 Cor. of Secs. 7, 8, 17 & 18  
 Township 36 North  
 Range 11 East of the 4th P.M.  
 Town of Monico  
 County of Oneida

WISCRS - Oneida County  
 N: 155,554.52 USft  
 E: 328,660.14 USft  
 Datum: NAD 83(2011)  
 GNSS Method: RTN - Direct  
 GNSS Control: WISCORS VRS



(b) HISTORY OF ORIGINAL CORNER ESTABLISHMENT

Original Surveyor: \_\_\_\_\_ Original Accessories: \_\_\_\_\_  
 Date of Survey Commenced: \_\_\_\_\_ See previous USPLS Monument Record  
 Completed: \_\_\_\_\_

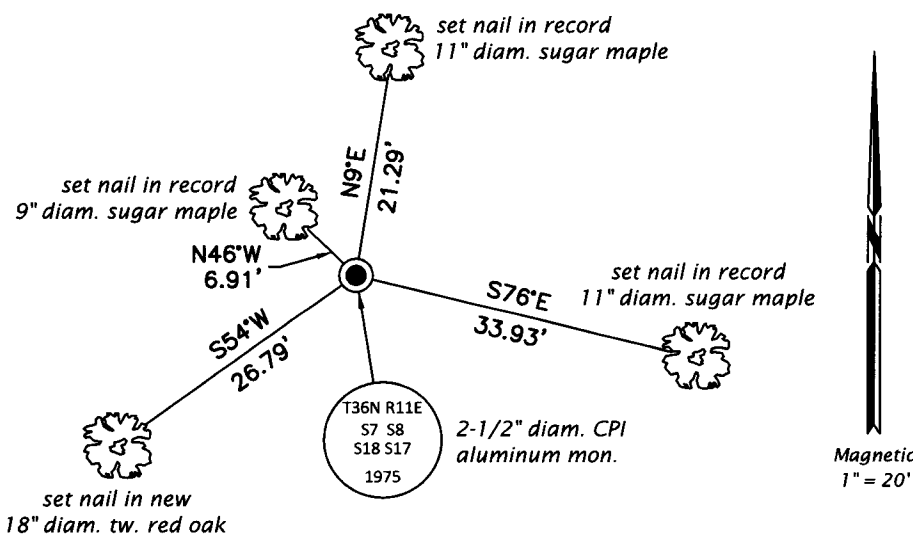
(b)(f)(g)(h) Description of monument found at this corner and if it was accepted, state all evidence (material, testimonial, occupational, plats, records, other monuments) used as a basis for accepting. If not accepted or if nothing was found, state evidence used as basis for establishing location. If re-established through lost corner proportionate methods, indicate all monuments, distances and directions used to establish. Indicate type of monument and sign post found or set.

*This is a perpetuation of a previous USPLS Monument Record by Philip T. Hansen, RLS dated June 16, 1975 and filed in the office of the Oneida County Register of Deeds. A complete history of the corner can be found on the previous monument record. I accept the previous location as a true and faithful perpetuation or reestablishment of the original corner location and further perpetuate it as follows.*

*July 17, 2018: I found and accepted the record monument, a 2-1/2" diam. aluminum pipe with a 3-1/4" diam. Consolidated Papers aluminum cap projecting 30" above the ground surface. I found or established accessories as shown below. I set a white vinyl sign post bearing East, 0.9 ft.*

*The coordinate value shown has been verified by at least one of the following methods: 1) comparison to a previously GPS determined published value; 2) the value is the average of two or more GPS observations at a markedly different time; 3) one or more distances were measured back to the GPS observed corner from temporary GPS observed offset locations.*

(c)(d)(e) Plan view of corner with ties to at least 4 witness monuments. If in disagreement with previously established corner, show the distances between the two corners and also indicate the ties to the disputed.



REGISTER OF DEEDS OFFICE  
 ONEIDA COUNTY  
 FILED

AUG 16 2018

KYLE J. FRANSON  
 REGISTER OF DEEDS

(i) I, Jeffrey W. Austin, Professional Land Surveyor No. S-1885, hereby certify that the corner location on this record was determined by me or under my direction and control and that this U.S. Public Land Survey Monument Record is correct and complete to the best of my knowledge and belief.

\_\_\_\_\_  
 Signature Date Aug. 8, 2018