


CERTIFIED LAND CORNER RESTORATION

Index No. **F-9**

State of Wisconsin }
 County of Oneida } ss.

I Philip T. Hansen, do hereby certify that on the 30th day of January 1975, I found evidence of the N-1/16 corner of Section 8 and 9 Township 11 E, Range 36, North, Range 11 E, Fourth Principal Meridian, as described hereon; and that from this evidence I established a new monument and accessories as described hereon to perpetuate the original location of this corner.

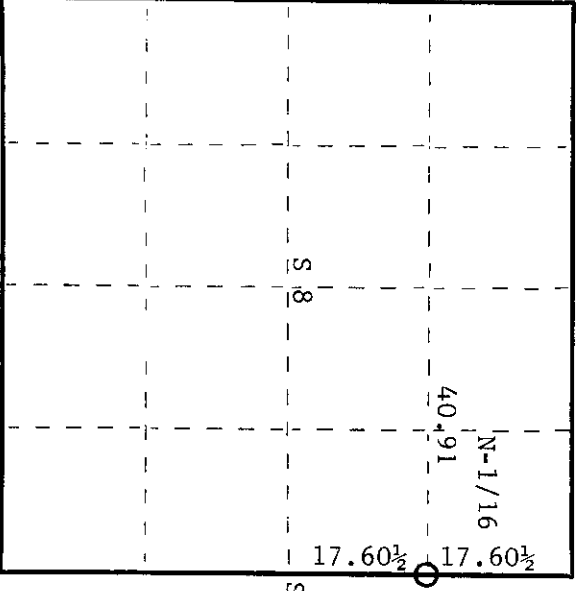
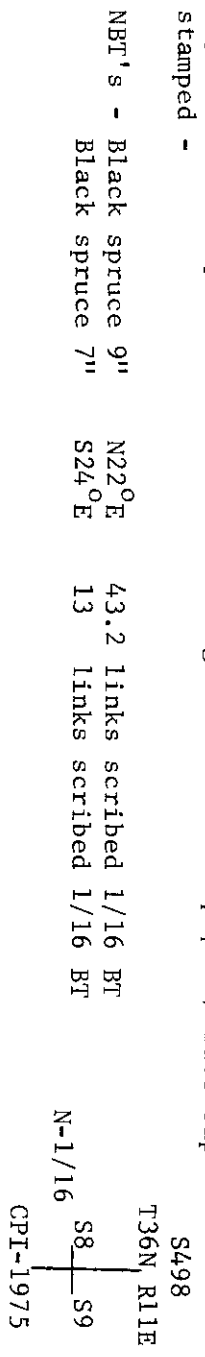


Resident with

History of original corner establishment:
 Corner established by H.C. Lawrence, Registered Land Surveyor, during his retracement and subdivision survey of 1936. No trace was found either in the records or on the ground of this corner having been established. Set a 4" cedar post, squared and scribed at 17.60-1/2 chains north of East 1/4 corner on corrected line, in alignment with C/L of N-S section line road between Section 8 and 9, and with C/L of E-W-1/16 line road of N-1/2 Section 8.
 No BT's established.

Description of corner evidence found:
 Recovered 4" cedar post, squared and scribed N-1/16 S8, N-1/16 S9 in poor condition.
 No BT's recovered.

Description of monument and accessories I established to perpetuate the original location of this corner.
 Replaced wooden post with 1-1/4"OD x 5' galvanized iron pipe w/brass cap stamped -



O = Corner monument restored.

Dated at Rhinelander, Wis., this 16th day of June, 1975.

Signature *Philip T. Hansen* Title Registered Land Surveyor Registration No. S-498
 (County Surveyor, Registered Land Surveyor, or other duly authorized official)

Office of Register of Deeds, County of Oneida
 Instrument was filed in this office for record on the 1st day of October, 1975 at 3:00 o'clock P.M.

Signature *Tonia Terape Tuelke*
 (Register of Deeds)

By Deputy

3611083000