

CERTIFIED LAND CORNER RESTORATION

Index No.

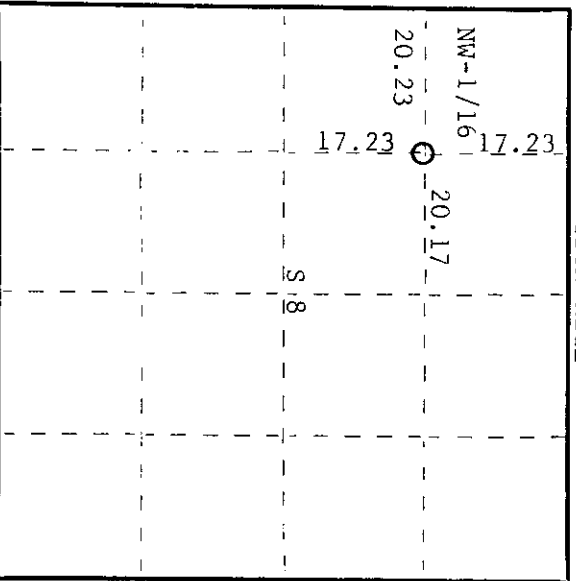

F-6

State of Wisconsin

County of Oneida } ss.

I Philip T. Hansen do hereby certify that on the 8th day of May, 1975, I found evidence of the NW-1/16 corner of Section 8, Township 36 North, Range 11 East, Fourth Principal Meridian, as described hereon; and that from this evidence I established a new monument and accessories as described hereon to perpetuate the original location of this corner.

Resident witnesses:



○ = Corner monument restored.

CERTIFIED LAND CORNER RESTORATION

History of original corner establishment:

Corner established by H.C. Lawrence, Registered Land Surveyor. Ran N-S 1/4 line and established NW-1/16 equidistant between C1/4 and N1/4. Set the NW-1/16 corner equidistant between established WC-1/16 and W-1/16 corner between Sections 5 and 8. Corner is located 25 links north of the centerline of east-west road, which is considered to be true line. Established NBT - maple 8" N69°E 19 links, sugar maple 8" N35°W 35 links.

Description of corner evidence found:

Recovered 4" cedar post, squared and scribed NW-1/16 S8, NW-1/16 S8, in poor condition. Rock carron had been made around base of post.

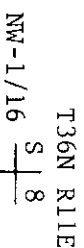
OBT's - sugar maple 8" (10") N69°E 19 links, scribing grown over.
 Sugar maple 8" (10") N35°W (N32°W) 35 links, scribing grown over.

Description of monument and accessories I established to perpetuate the original location of this corner.

Replaced cedar post with 1 1/2" O.D. Iron pipe with 2" brass cap stamped -

No NBT's.

S498



Dated at Rhineland, Wis. this 7th day of July, 1975.

Signature *Philip T. Hansen* Title Registered Land Surveyor Registration No. S-498
 (County Surveyor, Registered Land Surveyor, or other duly authorized official)

Office of Register of Deeds, County of Oneida at 1st day of October 1975
 at 3:00 o'clock P.M.

Donna Lange Truckel
 (Register of Deeds)

By Deputy

3611083030