

CERTIFIED LAND CORNER RESTORATION


Index No. **E-13**

State of Wisconsin }  
 County of Oneida } ss.

I Phillip T. Hansen 26th, do hereby  
 certify that on the 19 76, I found  
 of February 19 76, I found  
 evidence of the N-1/16  
 corner of Sections 9 and 10  
 Township 36 North, Range  
 11 East, Fourth Principal Meridian,  
 as described hereon; and that from this evidence  
 I established a new monument and accessories  
 as described hereon to perpetuate the original  
 location of this corner.

Resident witnesses:

Jim Claflin  
 Herb Wagoner



History of original corner establishment: Corner established by H.C. Lawrence, Registered Land Surveyor, in 1946. He ran a random line south from corner sections 3-4-9 and 10 a distance of 36.30 chains to a point 1.24 chains west of Vaughans 1/4 post. Set a 4" cedar post 18.15 chains S1°57'E of Section Corner, 62 links east.

Description of corner evidence found: Recovered 4" cedar post, squared and scribed N-1/16 S9, S10, in fair condition.

Recovered OBT's - Sugar 10" 547°W 17 links  
 Yellow birch 16" S80°E 37.1 links No mention made of these in notes.

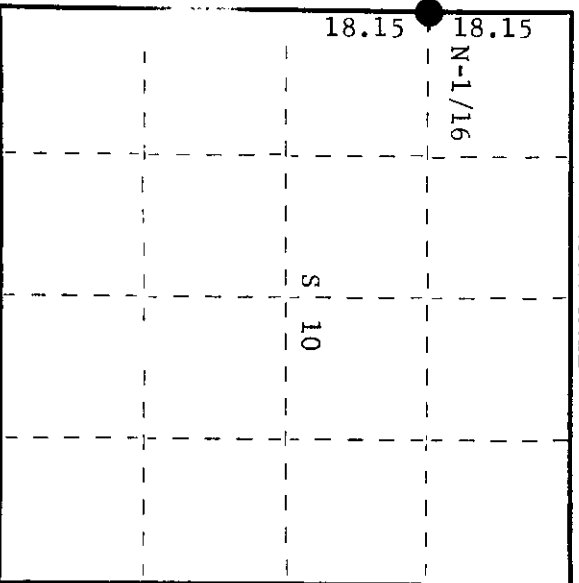
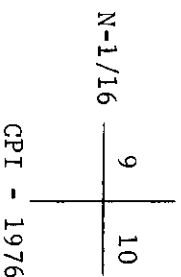
Description of monument and accessories I established to perpetuate the original location of this corner.

Replaced 4" cedar post with 1" O.D. iron pipe with 2" brass cap stamped - S498 T36N R11E

NBT - Sugar 8" S13°W 48.0 links scribed 1/16 BT.

Pipe projects 15" above ground.

Pipe and BT's painted blue.



○ = Corner monument restored.

Dated at Rhinelander Wis., this 5th day of March, 19 76.  
 Signature: *Phillip T. Hansen* Title: Registered Land Surveyor Registration No. S-498  
 (County Surveyor, Registered Land Surveyor, or other duly authorized official)

Office of Register of Deeds, County of Oneida  
 Instrument was filed in this office for record on the 20th day of September, 1976  
 at 1:00 o'clock P.M.

*Donna Garage-Kuehn*  
 (Register of Deeds)

By: Deputy

3611093000