


CERTIFIED LAND CORNER RESTORATION

Index No. **F-15**

State of Wisconsin

County of Oneida } ss.

I Phillip T. Hansen, do hereby certify that on the 16th day of January, 1975, I found evidence of the NC-1/16 corner of Section 10 Township 36 N11 East, Fourth Principal Meridian, as described hereon; and that from this evidence I established a new monument and accessories as described hereon to perpetuate the original location of this corner.



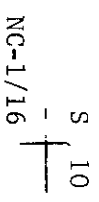
Resident witnesses:

History of original corner establishment:
This corner established by H.C. Lawrence, Registered Land Surveyor, during his retracement survey of 1952. Set 5" cedar post, squared and scribed. Established BT's - Elm 7" N15 W 28 lks.; Maple 7" S55E 22 lks.

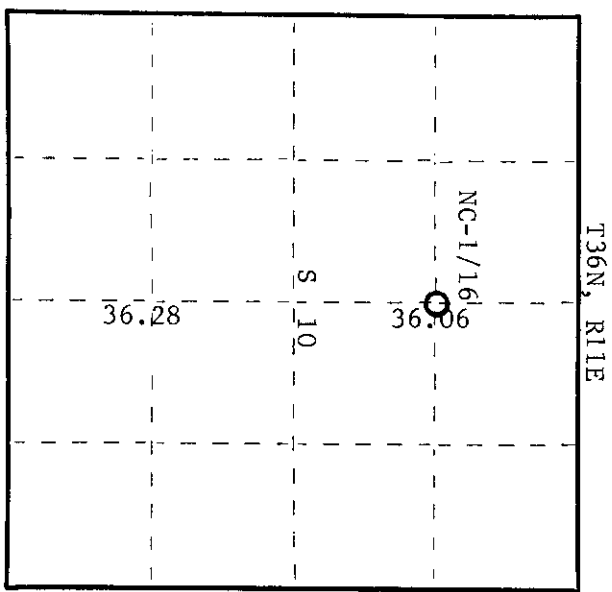
Description of corner evidence found:
Recovered H.C. Lawrence's 5" cedar post, squared and scribed NC-1/16 S10 in poor condition. Also found 1" iron pipe driven in old post hole.
Recovered Sugar maple 7", scribing grown over. Recovered stump of 7" Flm.

Description of monument and accessories I established to perpetuate the original location of this corner.

Set new 1-1/4" O.D. iron pipe with 2" brass cap stamped - S498
New BT. Sugar maple 16" S48W 48 lks. Scribed 1/16 BT T36N, R11E



CPI-1975



O = Corner monument restored.

Dated at Rhinelander, Wis., this 16th day of June, 1975.

Signature: *Phillip T. Hansen* Title: Registered Land Surveyor Registration No. S-498
(County Surveyor, Registered Land Surveyor, or other duly authorized official)

Office of Register of Deeds, County of Oneida. I hereby certify that the within instrument was filed in this office for record on the 1st day of October, 1975 at 3:00 o'clock P.M.

Signature: *Doris Verage Kuebel*
(Register of Deeds)

By: Deputy

3611103020