

CERTIFIED LAND CORNER RESTORATION

Index No. **E-14**

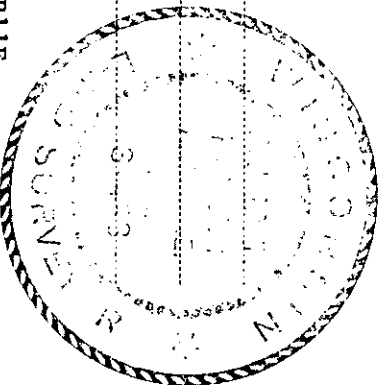
State of Wisconsin }
 County of Oneida } ss.

History of original corner establishment: **Corner established by H.C. Lawrence, Registered Land Surveyor, in 1952. From re-established corners he ran the N-S and E-W quarter lines of NW-1/4 and set a 5" cedar post at corrected intersection from which he marked sugar 10", N550E, 36 links and hemlock 13", N320W, 48 links.**

I Philipp T. Hansen, do hereby certify that on the 26th day of February, 1976, I found evidence of the NW-1/16 corner of Section 10, Township 36, North, Range 11 East, Fourth Principal Meridian, as described hereon; and that from this evidence I established a new monument and accessories as described hereon to perpetuate the original location of this corner.

Resident witnesses:

Jim Claflin
Herb Wagoner



Description of corner evidence found: **Recovered 5" cedar post, squared and scribed NW-1/16 S10, in good condition.**

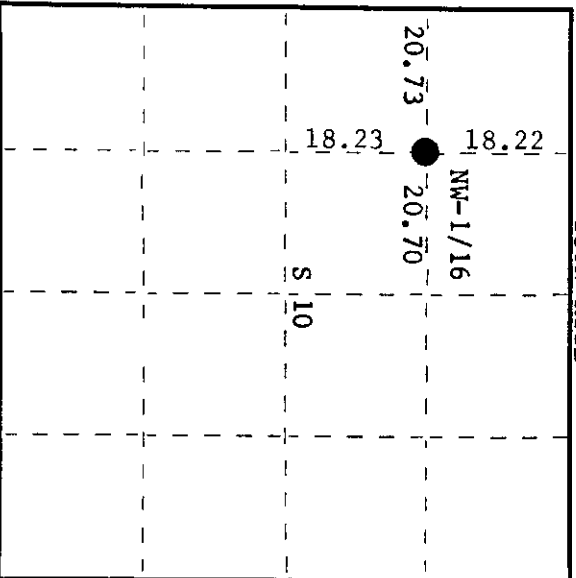
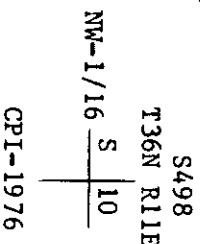
**Recovered OBT - Sugar 12" N550E 36 links (35.1) scribed NW-1/16 BT
 Hemlock 13" N320W 48.0 links scribed NW-1/16 BT (dead)**

Description of monument and accessories I established to perpetuate the original location of this corner.

**Replaced 5" cedar post with 1" O.D. iron pipe with 2" brass cap stamped -
 Pipe projects 15" above ground.**

NBT - Sugar 7" S550E 9.1 links scribed 1/16 BT

Pipe and BT's painted blue.



○ = Corner monument restored.

Dated at Rhineland, Wis., this 5th day of March, 1976.

Signature Philipp T. Hansen Title Registered Land Surveyor Registration No. S-498
 (County Surveyor, Registered Land Surveyor, or other duly authorized official)

Office of Register of Deeds, County of Oneida
 Instrument was filed in this office for record on the 22nd day of April, 1976
 at 1:00 o'clock P. M.

Kevin George Fickel
 (Register of Deeds)

By: _____ Deputy

020303101122