

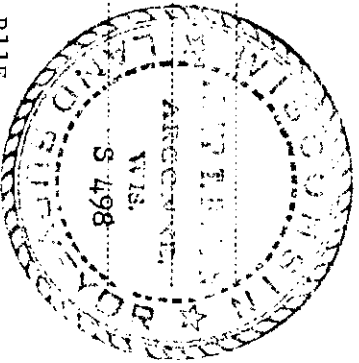
CERTIFIED LAND CORNER RESTORATION

Index No. H-25

State of Wisconsin }
 County of Oneida } ss.

I Phillip T. Hansen, do hereby certify that on the 30th day of December, 1974, I found evidence of the S-1/16 corner of Secs. 12 & 7 Township 36 North, Range 11 & 12 East, Fourth Principal Meridian, as described hereon; and that from this evidence I established a new monument and accessories as described hereon to perpetuate the original location of this corner.

Resident witnesses:

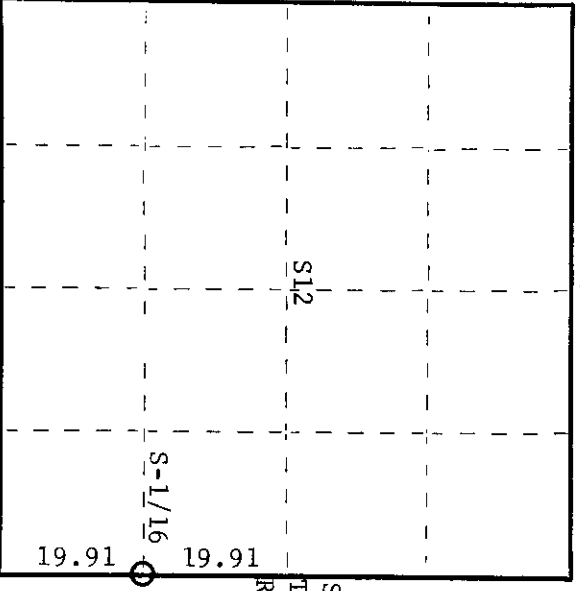
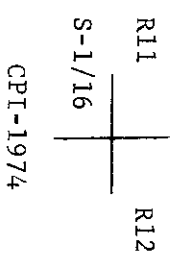


History of original corner establishment:
 Retracement survey made by H.C. Lawrence, Reg. Surveyor, 1956 indicates he ran south on Random Line (Mag.) from B.F. Dorr's 1/4 corner, which he recovered a distance of 39.82 chains to a point 95 links west of Section Corner (Gov. original). He set the S-1/16 corner on line, equidistant between the 1/4 corner and Section corner at 19.91 chains. Set 4" cedar post and BT sugar maple 10" S60E 16 links.

Description of corner evidence found:
 Recovered H.C. Lawrence's 4" cedar post, squared and scribed S-1/16 S12; S-1/16 S7, in poor condition.
 Old bearing tree - sugar maple 11" S60E 16 links.

Description of monument and accessories I established to perpetuate the original location of this corner.
 Set new 1" x 5' galvanized iron pipe with 2" brass cap stamped as follows:

New BT's B. cherry 7" S48°W. 32½ lks. Scribed 1/16 BT S498
 Sugar maple 11" N13°E. 69½ lks. Scribed 1/16 BT T36N



○ = Corner monument restored.

Dated at Rhineland, Wis., this 16th day of June, 1975.
 Signature: *Phillip T. Hansen* Title: Registered Land Surveyor Registration No. S-498
 (County Surveyor, Registered Land Surveyor, or other duly authorized official)

Office of Register of Deeds, County of Oneida
 Instrument was filed in this office for record on the 1st day of October, 1975 at 3:00 o'clock P.M.

Doris Verage Fisher
 (Register of Deeds)

By: _____ Deputy