

CERTIFIED LAND CORNER RESTORATION

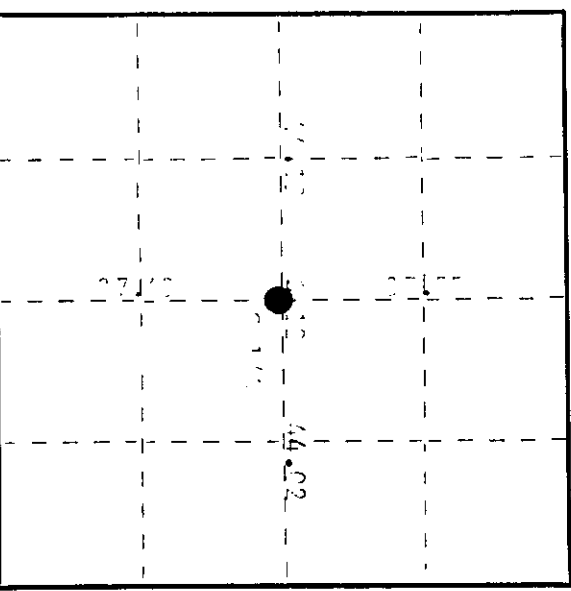

Index No. **G-23**

State of Wisconsin

County of Franklin } ss.

I, Richard J. ..., do hereby certify that on the 14 day of April, 1942, I found evidence of the North corner of Section 16, Township North, Range Fourth Principal Meridian, as described hereon; and that from this evidence I established a new monument and accessories as described hereon to perpetuate the original location of this corner.

Resident witnesses:



○ = Corner monument restored.

History of original corner establishment:

Description of corner evidence found:

Description of monument and accessories I established to perpetuate the original location of this corner.

Dated at Franklin, Wis., this 14 day of April, 1942.

Signature Richard J. ... Title Surveyor Registration No. ...  
(County Surveyor, Registered Land Surveyor, or other duly authorized official)

Office of Register of Deeds, County of Franklin, I hereby certify that the within instrument was filed in this office for record on the 14 day of April, 1942 at 10:30 o'clock A.M.

Francis J. ...  
(Register of Deeds)

By ... Deputy

CERTIFIED LAND CORNER RESTORATION


Index No. **G-23**

State of Wisconsin

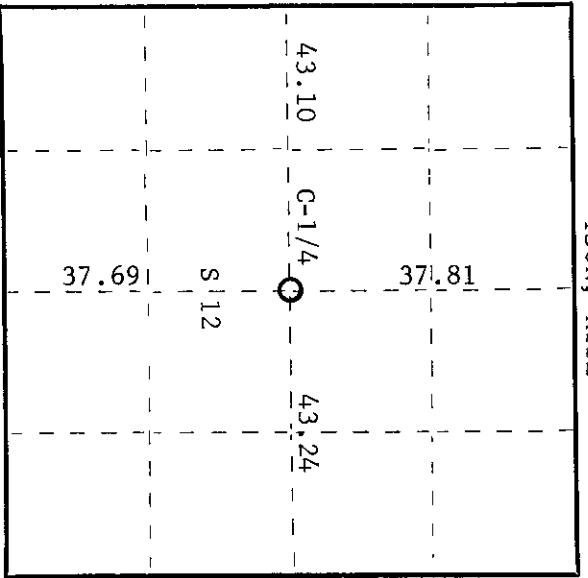
County of Oneida } ss.

I Phillip T. Hansen, do hereby certify that on the 30th day of December, 1974, I found evidence of the C-1/4 corner of Section 12 Township 36, North, Range 11 East, Fourth Principal Meridian, as described hereon; and that from this evidence I established a new monument and accessories as described hereon to perpetuate the original location of this corner.

Resident witnesses:



T36N, R11E



○ = Corner monument restored.

History of original corner establishment:

Resurvey made by B.F. Dorr, County Surveyor in 1897.

Tamarack 12" 587W 4 lks.  
Tamarack 8" 580½E 20 lks.

Retracement survey by H.C. Lawrence, Reg. Surveyor in 1956. States he set a new cedar post in the old post hole and checked bearings and distance to Dorr's BT where stumps remain. He made new BT's.

White pine 12" N55E 115 lks.  
White pine stump 20" N50E 59 lks.

Description of corner evidence found:

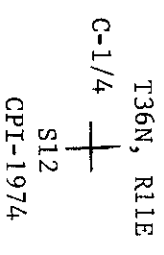
Recovered 4" cedar post, squared and scribed C-1/4 S12 in fair condition.

Recovered BT's Tamarack 12" (dead stub) scribed 1/4S  
White pine stump 20" rotten but okay  
White pine 12" scribed C-1/4 S12 BT

Description of monument and accessories I established to perpetuate the original location of this corner.

Set new 2-1/2" x 5' galvanized iron pipe stamped as follows - S498

No new BT's available



Dated at Rhineland Wis. this 16th day of June, 1975.

Signature: Phillip T. Hansen Title: Registered Land Surveyor Registration No. S-498  
(County Surveyor, Registered Land Surveyor, or other duly authorized official)

Office of Register of Deeds, County of Oneida. I hereby certify that the within instrument was filed in this office for record on the 1st day of October, 1975 at 3:00 o'clock P. M.

Tommy Virage Tuelin  
(Register of Deeds)

By \_\_\_\_\_ Deputy

040927020