

CERTIFIED LAND CORNER RESTORATION

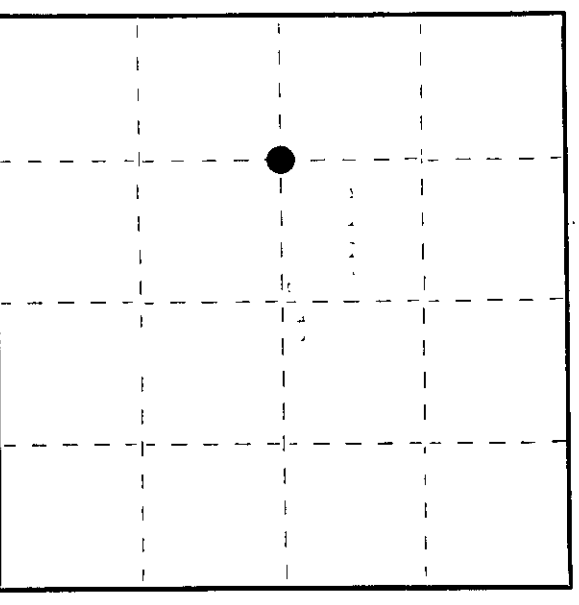

Index No. G-22

State of Wisconsin

County of _____ } ss.

I, _____, do hereby certify that on the _____ day of _____, 19__ I found evidence of the _____ corner of _____ Township _____ North, Range _____ Fourth Principal Meridian, as described hereon; and that from this evidence I established a new monument and accessories as described hereon to perpetuate the original location of this corner.

Resident witnesses:



○ = Corner monument restored.

History of original corner establishment:

Description of corner evidence found:

Description of monument and accessories I established to perpetuate the original location of this corner.

Dated at _____ Wis., this _____ day of _____, 19__

Signature Philip D. Starnant Title _____ (County Surveyor, Registered Land Surveyor, or other duly authorized official)

Office of Register of Deeds, County of _____ Thereby certify that the within instrument was filed in this office for record on the _____ day of _____, 19__ at _____ o'clock _____ M.

Dorcas Wenger Fischer (Register of Deeds)

By _____ Deputy

CERTIFIED LAND CORNER RESTORATION

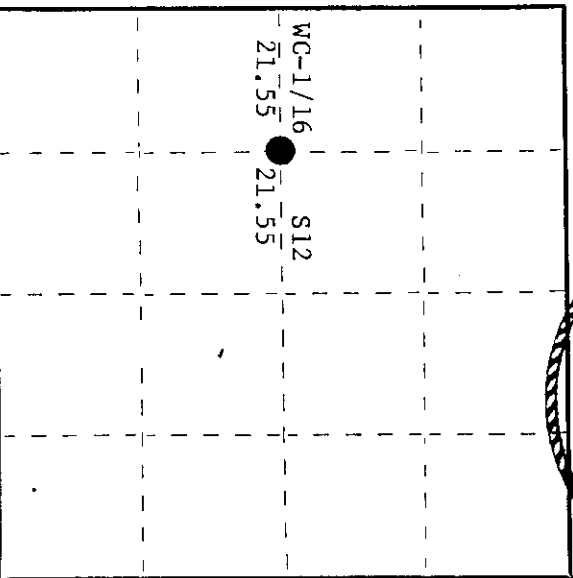

Index No. G-22

State of Wisconsin

County of Oneida } ss.

I Philip T. Hansen, do hereby certify that on the 12th day of December, 1974, I found evidence of the WC-1/16 corner of S12 Township 36, North, Range 11 East, Fourth Principal Meridian, as described hereon; and that from this evidence I established a new monument and accessories as described hereon to perpetuate the original location of this corner.

Resident witnesses:



○ = Corner monument restored.

History of original corner establishment:

Original corner established by B.F. Dorr in 1897. H.C. Lawrence's retracement survey of 1956. His notes state that he ran N88°E on random line from B.F. Dorr's 1/4 post between Secs. 11 and 12, a distance of 43.10 chains to C-1/4 post set by Dorr and was 77 links south at right angle. Corrected line to N87°E and set a 5" cedar post at 21.55 chains, equidistant. Blazed and scribed a new bearing tree. Sugar 16" S52E 71-1/2 links; white pine stump 18" S35E 3-1/2 links.

Description of corner evidence found:

Recovered 5" cedar post, squared and scribed WC-1/16 S12. WC-1/16 set by H.C. Lawrence in 1956, in poor condition. Recovered old pine stump, scribing B.T. visible at S26°E 4 links.

Description of monument and accessories I established to perpetuate the original location of this corner.

Set new 2-1/2" x 5' galvanized iron pipe with brass cap stamped as follows in the old post hole.

Set N.B.T.	Red maple 5"	S60W	14½ links	Scribed 1/16 B.T.	S498
	Red maple 6"	N46E	35½ links	Scribed 1/16 B.T.	T36N R11E

WC-1/16

S12

CPI-1974

Dated at Rhineland, Wis., this 16th day of January, 1975.

Signature Philip T. Hansen Title Registered Land Surveyor Registration No. S-498
(County Surveyor, Registered Land Surveyor, or other duly authorized official)

Office of Registrar of Deeds, County of Oneida, hereby certify that the within instrument was filed in this office for record on the 1st day of October, 1975 at 3:00 o'clock P. M.

Doris Verage Kuehn
(Registrar of Deeds)

By _____ Deputy

361122030