

CERTIFIED LAND CORNER RESTORATION

Index No. L-24

State of Wisconsin } ss.  
County of Oneida }

I Philip T. Hansen do hereby certify that on the 18th day of March, 1976, I found evidence of the EC 1/16 corner of Section 13 Township 36 North, Range 11 East, Fourth Principal Meridian, as described hereon, and that from this evidence I established a new monument and accessories as described hereon to perpetuate the original location of this corner.

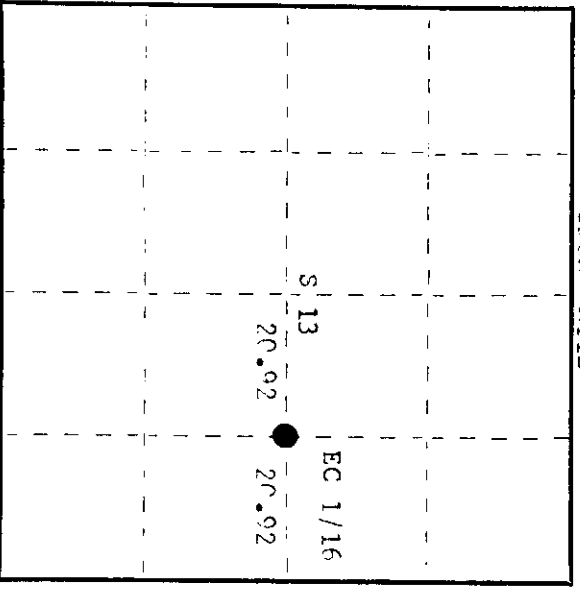
Resident witnesses:  
Glen Barker  
Jim Clafflin  
PHILIP T. HANSEN  
ARGONNE, WIS.  
S-498  
LAND SURVEYOR

History of original corner establishment:  
Corner established by H.C. Lawrence, Registered Land Surveyor, in 1950. He ran the E-W and N-S 1/4 lines from previously recovered 1/4 corners, to establish his C 1/4 corner. Distance from C 1/4 corner to E 1/4 was 41.84 chains. Set the EC 1/16 at 20.92 chains equidistant at N 88° 43' E, corrected bearing. Set a 4" tamarack post and marked NPT's - Norway Pine 16" S45°W 205 links White Pine 5" S120°E 92-1/2 links

Description of corner evidence found:  
Recovered 4" tamarack post, squared and scribed EC 1/16 S13 in good condition.  
Recovered CRT's -  
Norway Pine 16" (19") S45°W 205 links, scribed EC 1/16 PT.  
White Pine 5" (9") S120°E 92.5 links, scribing grown over.

Description of monument and accessories I established to perpetuate the original location of this corner.  
Replaced 4" tamarack post with 1" iron pipe with 2" brass cap, stamped:  
Monument projects 18" above ground.  
No additional accessories established.

S498  
T36N R11E  
EC 1/16 S+13  
CTI-1976



○ = Corner monument restored.

Dated at Rhinelander, Wis., this 3rd day of December, 1979.  
Signature *Philip T. Hansen* Title Registered Land Surveyor Registration No. S-498  
(County Surveyor, Registered Land Surveyor, or other duly authorized official)

Office of Register of Deeds, County of Oneida  
Instrument was filed in this office for record on the 17th day of December, 1979 at 1:30 o'clock P.M.  
*Doris George Fuchs*  
(Register Deeds)

By \_\_\_\_\_ Deputy

361132010

CERTIFIED LAND CORNER RESTORATION

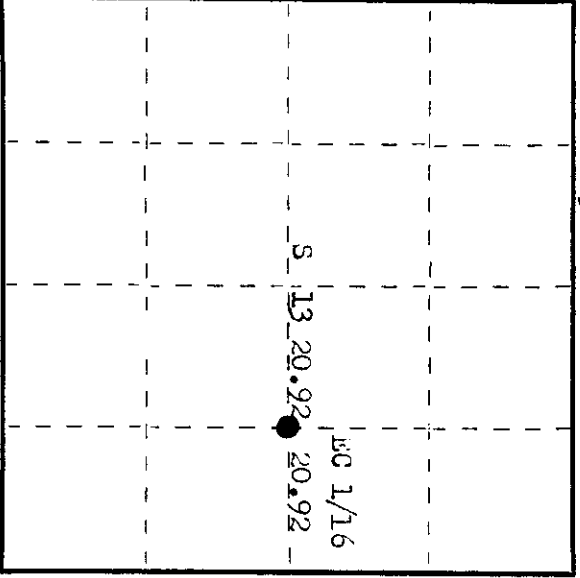

Index No. L-24

State of Wisconsin }  
 County of Oneida } ss.

I Philip T. Hansen, do hereby certify that on the 18th day of March, 1976, I found evidence of the WC 1/16 corner of Section 13 Township 36 North, Range 11 East, Fourth Principal Meridian, as described hereon; and that from this evidence I established a new monument and accessories as described hereon to perpetuate the original location of this corner.

Resident witnesses:

- Glen Barker
- Jim Claflin
- Herb Wagoner



○ = Corner monument restored.

History of original corner establishment:

Corner established by H. C. Lawrence, Registered Land Surveyor, in 1956. He had run the east line, between Section 13 and 14, in 1950. Had recovered Dorr's 1/4 post, but disagreed with Dorr's results as he could not retrace his method of determining the 1/4 corner. In 1950 he moved the 1/4 Corner between Section 13 and 14, as Dorr had a discrepancy of 2.20 chains from equidistant measure on this corner. From re-located corner he ran east-west 1/4 line and N-S 1/4 line to establish the C 1/4 Corner. He then set the WC 1/16 corner equidistant between it and the East 1/4 corner at 20.92 chains. Set 4" tamarack post from which Norway pine 16" bears S 45° W 205 lks and W. Pine 5" bears S 12° W 92 1/2 lks.

Description of corner evidence found:

Recovered 4" tamarack post. S. nared and Scribed WC 1/16 S 13, WC 1/16 S 13, in good condition.  
 Recovered OBT. Norway Pine 16" (18") S 45° W 205 lks. scribed WC 1/16 BT.  
 W. Pine 5" (9") S 12° W 92.5 lks. scribing grown over.

Description of monument and accessories I established to perpetuate the original location of this corner.

Replaced with 1" iron pipe with 2" brass cap stamped  
 Pipe projects 18" above ground. 3498  
 No additional accessories established. T36N R11E  
 Pipe and BTs painted blue. WC 1/16 S 13  
 1975

Dated at Rhinelander, Wis., this 22nd day of March, 1976.

Signature *Philip T. Hansen* Title Registered Land Surveyor Registration No. S-498  
 (County Surveyor, Registered Land Surveyor, or other duly authorized official)

Office of Register of Deeds, County of Oneida, S 4th day of April, 1976. I hereby certify that the within instrument was filed in this office for record on the 5th day of April, 1976, at 1:30 o'clock P.M.

*Lorrie LePage Kuehn*  
 (Register of Deeds)

By \_\_\_\_\_ Deputy

011132010