

CERTIFIED LAND CORNER RESTORATION

Index No. N-9

State of Wisconsin

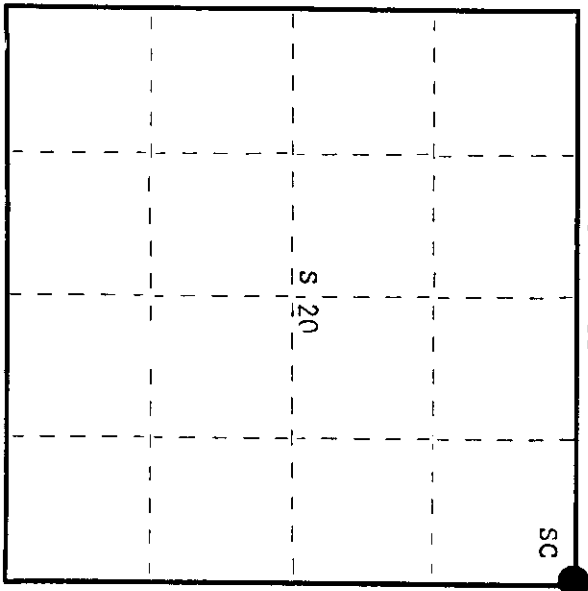

County of Oneida } ss.

I Phillip T. Hansen, do hereby certify that on the 13th day of April, 1979, I found evidence of the Section corner of 16, 17, 20, 21 Township 36, North, Range 11, East, Fourth Principal Meridian, as described hereon; and that from this evidence I established a new monument and accessories as described hereon to perpetuate the original location of this corner.

Resident witnesses:

Jim Claffin

Herb Wagoner



○ = Corner monument restored.

CERTIFIED LAND CORNER RESTORATION

History of original corner establishment:

Original corner established by Wm. E. Dougherty, Deputy Surveyor, in 1859, from which Sugar 8" bears N 41° W 7 links and Sugar 8" bears S 35° E 13 links.

Corner established by N. Loftus, Ripco surveyor, in 1958.

Marked NBT's - Sugar Maple 6" S63°E 11½ links
Sugar Maple 8" S71°W 33 links

Description of corner evidence found:

Recovered Ripco's 2" iron pipe with 4" square brass cap in good condition. Cap stamped: Monument projects 1½' above ground.

Recovered OBT's -

Maple 6" (9") S63°E (S69°E) 11.5 links (10.7 links)

Maple 8" (12") S71°W (S78°W) 33.0 links (33.3 links)

T36N R11E
S17+ S16
S20+ S21
RIPCO

Description of monument and accessories I established to perpetuate the original location of this corner.

Monument left in place as recovered.

Marked NBT's -

Sugar 5" N58°W 27.6 links

Sugar 10" N11°W 31.4 links

both scribed SC-RT.

Dated at Rhineland, Wis., this 24th day of April, 1979.

Signature Phillip T. Hansen Title Registered Land Surveyor Registration No. S-498
(County Surveyor, Registered Land Surveyor, or other duly authorized official)

Office of Register of Deeds, County of Oneida
Instrument was filed in this office for record on the 14th day of May, 1979
at 3:30 o'clock P.M.

Doris Utzinger Kuehn
(Register of Deeds)

By: Deputy

0000000000



CERTIFIED LAND CORNER RESTORATION

Index No. N-9

State of Wisconsin

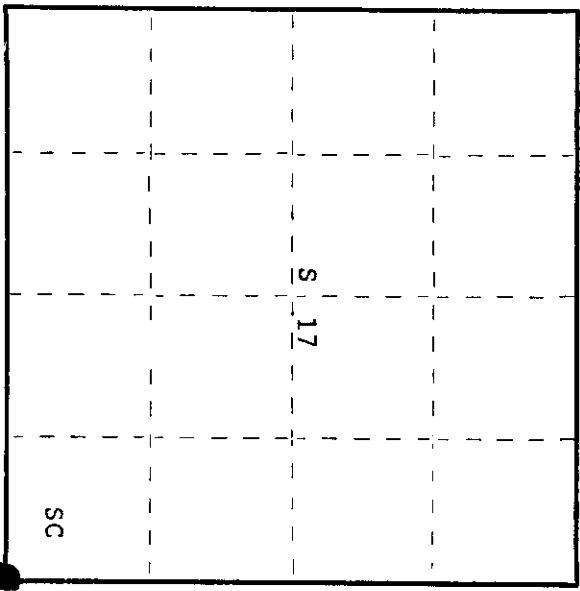

County of Oneida } ss.

I, Phillip T. Hansen, do hereby certify that on the 12th day of February, 1979, I found evidence of the Section corner of Sections 16, 17, 20, 21 Township 36, North, Range 11 East, Fourth Principal Meridian, as described hereon, and that from this evidence I established a new monument and accessories as described hereon to perpetuate the original location of this corner.

Resident witnesses:

Jim Clafflin

Herb Wagoner



○ = Corner monument restored.

CERTIFIED LAND CORNER RESTORATION

History of original corner establishment: Original corner established by Wm. E. Dougherty, Deputy Surveyor, in 1859 from which Sugar 8" bears N41°W 7 links and Sugar 8" bears S35°E 13 links. Corner recovered by B.F. Dorr, County Surveyor. H.C. Lawrence, Registered Land Surveyor, recovered B.F. Dorr's 1/4 post and S 1/16 post in 1946. Set new post and marked NBT's at these corners. No corner set at section corner. N. Loftus, Ripco Surveyor, recovered the 1/4 corner and S 1/16 corner in 1958. Ran random line south from E 1/4 section 17 bearing 150° 57' to S 1/16 corner and extended this line to establish the section corner. Marked NBT's - Sugar Maple 6" S63°E 11 1/2 links Sugar Maple 8" S71°W 33 links.

Description of corner evidence found:

Recovered Ripco's 2" iron pipe with 4" square brass cap, stamped: This pipe is in good condition and projects 1 1/2' above ground. Recovered Sugar Maple 6" (9") S63°E (S69°E) 11.5 (10.7 links). Sugar Maple 8" (12") S71°W (S79°W) 33.0 links. T36N R11E S17 S16 S20 S21 RIPCO

Description of monument and accessories I established to perpetuate the original location of this corner. Left monument in place as recovered.

Marked NBT's - Sugar 5" N58°W 27.6 links Sugar 10" N11°W 31.4 links both scribed SC BT.

Dated at Rhineland, Wis., this 28th day of February, 1979.

Signature Phillip T. Hansen Title Registered Land Surveyor Registration No. S-498
(County Surveyor, Registered Land Surveyor, or other duly authorized official)

Office of Register of Deeds, County of Oneida. I hereby certify that the within instrument was filed in this office for record on the 13th day of March, 1979 at 1:30 o'clock P. M.

Deane Terrence Fushner
(Register of Deeds)

By Deane Terrence Fushner Deputy

361170000