

CERTIFIED LAND CORNER RESTORATION

Index No. R-13

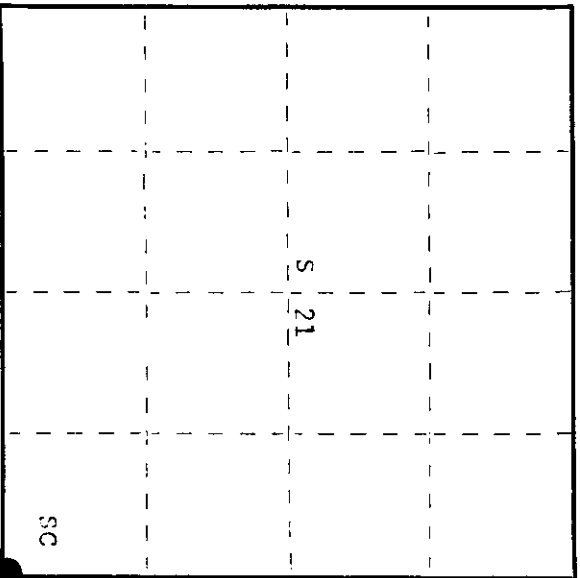

State of Wisconsin

County of Oneida } ss.

I, Phillip T. Hansen, do hereby certify that on the 26th day of February, 1976, I found evidence of the Section corner of Sections 21, 22, 27 and 28 Township 36, North, Range 11 East, Fourth Principal Meridian, as described hereon; and that from this evidence I established a new monument and accessories as described hereon to perpetuate the original location of this corner.

Resident witnesses:

Glen Barker  
Jim Cleffin  
Herb Jagoner



○ = Corner monument restored.

History of original corner establishment:

Original corner established by Wm. E. Dougherty, Deputy Surveyor, in 1859 from which Spruce 6" bears N21°W 8 links and Spruce 6" bears S34°E 10 links. Corner recovered by P.H. Dorr, County surveyor, in 1906. Marked Tamarack 10" N 2° W 13 links, Tamarack 6" S69°E 41 links. Corner recovered by H.C. Lawrence, Registered Land Surveyor. Recovered Tamarack 10" N 2° W 13 links and Tamarack 6" S69°E 41 links. Set new 9" cedar post in old post hole. New post encircled by old galvanized wash tub.

Description of corner evidence found:

Recovered 6" cedar post, squared and scribed S21, S22, S27, S29 in poor condition.  
Recovered OBT's - Tamarack 10" N2°W 13 links, now a decayed stump.  
Tamarack 6" S69°E 41 links, now a decayed stump.

Description of monument and accessories I established to perpetuate the original location of this corner.

Replaced cedar post with 2-1/2" iron pipe with brass cap, stamped:  
Marked NPT's - B. Spruce 9" S44°E 51 links, scribed SC BT.  
B. Spruce 8" N18°W 64.2 links, scribed SC BT.  
B. Spruce 7" S89°E 40.1 links, scribed SC BT.  
Drove support stakes beside iron pipe.  
S49°E  
21 + 22  
29 + 27  
Sec. 21 + 22  
CFI-1976

Dated at Phineland, Wis. this 3rd day of December, 1979

Signature: Phillip T. Hansen Title: Registered Land Surveyor Registration No. S-498  
(County Surveyor, Registered Land Surveyor, or other duly authorized official)

Office of Register of Deeds, County of Oneida  
Instrument was filed in this office for record on the 17th day of December, 1979  
at 1:30 o'clock P. M.

Donna Storage Truck  
(Register of Deeds)

By: \_\_\_\_\_ Deputy

3611210000

CERTIFIED LAND CORNER RESTORATION

Index No. R-13

State of Wisconsin

County of Oneida } ss.

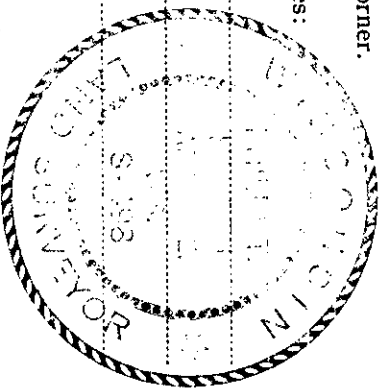
I Phillip T. Hansen, do hereby certify that on the 17th day of March, 1976, I found evidence of the Section corner of Sec. 21, 22, 27, 28 Township 36, North, Range 11 East, Fourth Principal Meridian, as described hereon; and that from this evidence I established a new monument and accessories as described hereon to perpetuate the original location of this corner.

Resident witnesses:

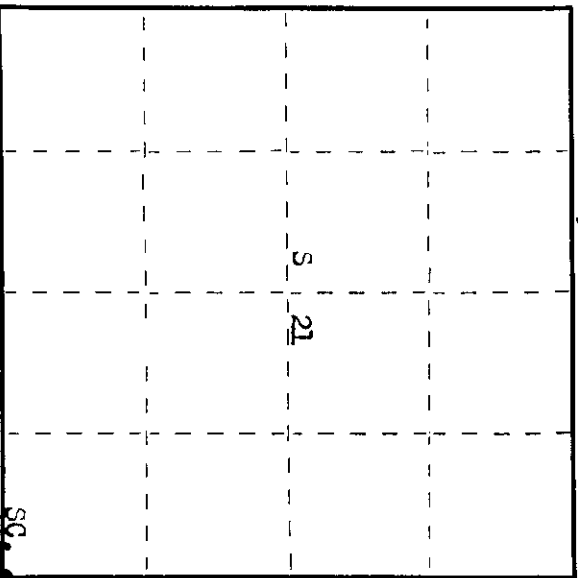
Glen Barker

Jim Clarlin

Herb Wagoner



T36N R11E



○ = Corner monument restored.

History of original corner establishment:

Original corner established by Wm. E. Dougherty, Deputy Surveyor, in 1859, from which spruce 8" bears N 21° W, 8 lks and Spruce 6" bears S 34° E 10 lks. Corner re-established by Kensell prior to 1901. Marked BTs-Tam 10" N20° W 13 lks & Tam 6" S69° E 41 lks recovered by H. C. Lawrence, Registered Land Surveyor, in 1947. Set new post 4 in place of old post. Recovered OBTs intact.

Description of corner evidence found:

Recovered 6" cedar post, Squared and scribed S 21, S 22, S 27, S 28, in poor condition.  
Recovered OBT - Tamarack 10" N 20° W 13 lks, now a decayed stump, Tamarack 6" S 69° E 41 lks, now a decayed stump.

Description of monument and accessories I established to perpetuate the original location of this corner.

Replaced wood post with 2 1/2" iron pipe with brass cap. Stamped.  
Pipe projects 8" above ground. T36N R11E 3498  
NETS - B. Spruce 8" S 44° W 51 lks, Scribed JO BT. S21 S22  
B. Spruce 8" N 18° W 64.2 lks, Scribed JO BT. S28 S27  
B. Spruce 7" S 88° E 40.1 lks, Scribed JO BT.  
Pipe and NETS painted blue.

Dated at Rhineland, Wis., this 22nd day of March, 1976.

Signature Phillip T. Hansen Title Registered Land Surveyor Registration No. 3498  
(County Surveyor, Registered Land Surveyor, or other duly authorized official)

Office of Register of Deeds, County of Oneida, I hereby certify that the within instrument was filed in this office for record on the 5th day of April, 1976, at 1:30 o'clock P. M.

Tanya Terape Ruchna  
(Register of Deeds)

By: \_\_\_\_\_ Deputy

0000121193