

CERTIFIED LAND CORNER RESTORATION

Index No. **P-13**

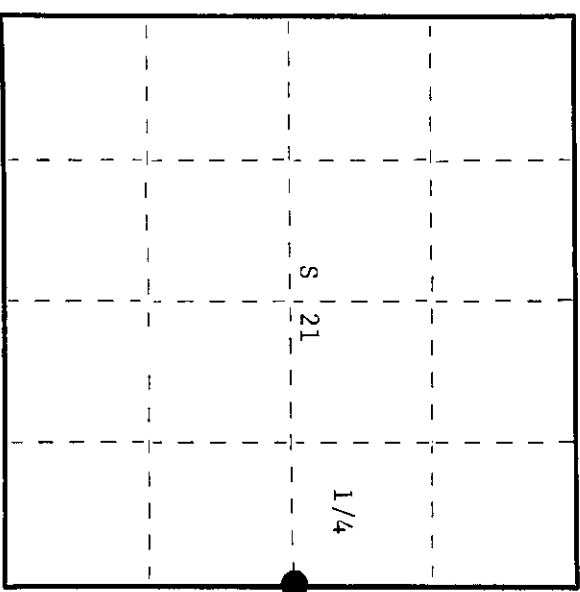
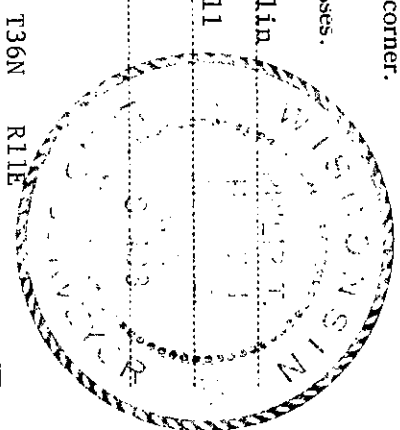
State of Wisconsin

County of Oneida } ss.

I Philip T. Hansen do hereby certify that on the 14th day of January, 1976, I found evidence of the Quarter corner of Sections 21 and 22 Township 36 North, Range 11 East, Fourth Principal Meridian, as described hereon; and that from this evidence I established a new monument and accessories as described hereon to perpetuate the original location of this corner.

Resident witnesses.

Jim Clafflin  
Tom Jewell



○ = Corner monument restored.

History of original corner establishment: Original survey established by Wm. E. Dougherty, Deputy Surveyor in 1859, from which fir 8" bears S21°E, 8 lks. and fir 7" bears N22°W, 10 lks. Corner recovered by B.F. Dorr, County Surveyor in 1906. Set new post and established NBT's - Tam, 22' N28°W, 28 lks. and Tam, 22' N28°W, 28 lks.

Corner recovered by H.C. Lawrence, Registered Land Surveyor in 1948. He ran the E-W 1/4 line west from C 1/4 corner of Section 22, and at 42.58 chains intersected the east line at a point 227 lks. south of 1/4 corner. Recovered old BT's and found the old stake lying flat on the ground. Set new tamarack post and made NBT's - spruce 12" N57°E, 51 lks., elm 20 lks. N27°W, 106 lks., and boulder 7' x 4' high, S77°W, 33 lks.

Description of corner evidence found: Recovered Lawrence's 6" post, squared and scribed from measurements from his BT's. Post was lying down frozen in water, condition poor.

Recovered OBT's - Spruce 12" N57°E 51 lks. now a stump, scribed NBT Elm 20" N27°W 106 lks. scribing visible, not legible

Also recovered an old 3" squared post, N28°W, 31.3 lks. from true corner, very poor condition.

Description of monument and accessories I established to perpetuate the original location of this corner.

Replaced Lawrence's 6" cedar post with 2-1/2" iron pipe with brass cap stamped - Pipe projects 2' above ground. Set wooden post up beside it.

NBT - Red maple 6" N75°W 23.3 lks. scribed 1/4 BT  
T36N R11E  
S21 | S22  
1/4

Pipe, post, and BT's painted blue.  
CPT-1975

Dated at Rhineland, Wis., this 20th day of January, 1976

Signature *Philip Hansen* Title Registered Land Surveyor Registration No. S-498  
(County Surveyor, Registered Land Surveyor, or other duly authorized official)

Office of Register of Deeds, County of Oneida  
Instrument was filed in this office for record on the 9th day of November, 1976  
at 10:35 o'clock a.m.

*Donna Savage Bushar*  
(Register of Deeds)

By Deputy

0000000000

# U.S. PUBLIC LAND SURVEY MONUMENT RECORD

State of Wisconsin

County of: **ONEIDA** }

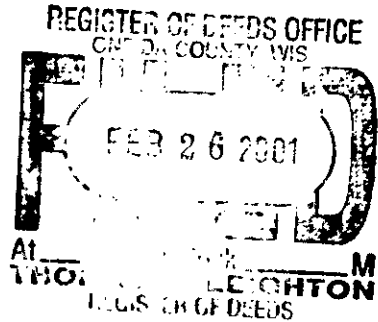
I, DANIEL K. PLEOGER , do hereby certify that on the 31st day of July, 2000

**I found evidence of the 1/4 corner between sections 21 and 22**

Township **36 North**, Range **11 East**, Fourth Principal Meridian, as described hereon;  
and made new accessories as described hereon to perpetuate the original location of this corner:

**Description of original monument and accessories and subsequent restorations:**

The 1/4 corner between sections 21 and 22 was perpetuated by Phil Hansen on January 14, 1976. See his Certified Land Corner Restoration.



**EVIDENCE FOUND AND JUSTIFICATION FOR LOCATING CORNER AS SHOWN:**

Found a 2" iron pipe with brass cap, projecting 24" above ground.

Found Hansen's BT: red maple 6" N75W 23.3 lks.

I left the monument as recovered.

I referenced the corner as shown on the drawing on the reverse side.



T36N R11E

		<b>S</b>	<b>22</b>

Resident witnesses

Dated at Winter, Wisconsin, this 4th day of January, 2001.

Signature *Daniel K. Pleoger* Title **Registered Land Surveyor**  
Surveyors Registration No. **1537**

Office of \_\_\_\_\_ County of \_\_\_\_\_

I hereby certify that the within instrument was filed in this office for record on the \_\_\_\_\_ day of \_\_\_\_\_ 19\_\_\_\_\_, and was filed in Book No. \_\_\_\_\_ Page No. \_\_\_\_\_ of County Records.

Signature \_\_\_\_\_ Title \_\_\_\_\_

