

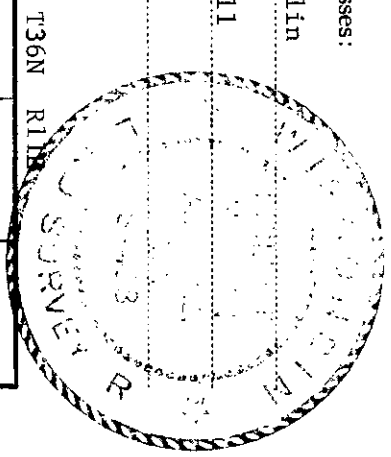
CERTIFIED LAND CORNER RESTORATION

Index No. **P-15**

State of Wisconsin } ss.
County of Oneida }

I, Philip T. Hansen, do hereby certify that on the 15th day of January, 1976, I found evidence of the C 1/4 corner of Section 22 Township 36 North, Range 11 East, Fourth Principal Meridian, as described hereon; and that from this evidence I established a new monument and accessories as described hereon to perpetuate the original location of this corner.

Resident witnesses:
Jim Clafin
Tom Jewell



History of original corner establishment: D.H. Vaughan, County Surveyor's notes dated November 28, 1901, state that M.E. Monsell had surveyed Section 22, and after testing his work, found it good. Set new post for C 1/4 and made NBT's. Cedar 8", S4-1/2°E, 36 lks. and cedar 10", S4°W, 38-3/4 lks. Corner recovered by H.C. Lawrence, Registered Land Surveyor in 1948. Found OBT's down. Set new 4" squared black ash for C 1/4.

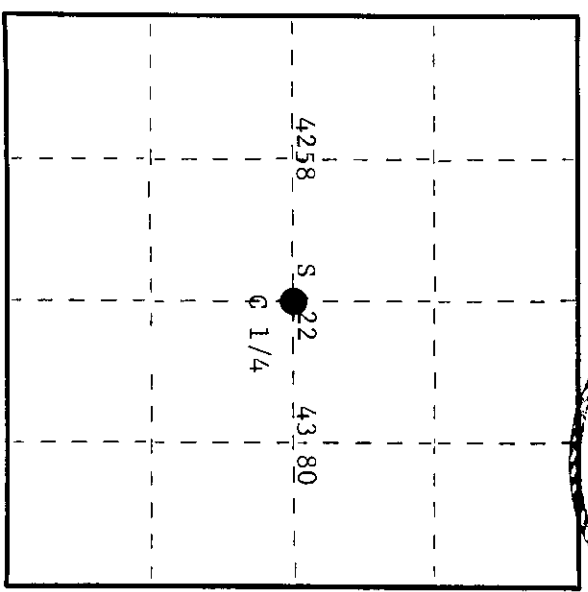
Marked NBT's - Black ash 12" N41-1/2°E 41 lks.
Cedar 10" S39°W 63 lks.

Description of corner evidence found: Recovered 4" squared cedar post scribed C 1/4 S22 in poor condition.

Recovered OBT's - Black ash 12" N41°30'E 41 lks. scribed C 1/4 S22 NBT
Cedar 10" (14") S39°W 63 lks. scribed C 1/4 S22 NBT

Description of monument and accessories I established to perpetuate the original location of this corner. S498
Replaced 4" cedar post with 2-1/2" iron pipe with brass cap stamped - T36N R11E
Pipe projects 2' above ground.
Set old post up beside new iron pipe.

NBT - Black ash 6" S55°W 13.8 lks. scribed C 1/4 BT S 22
Pipe, post, and BT's painted blue. C 1/4
CPI-1976



○ = Corner monument restored.

Dated at Rhinelander, Wis., this 20th day of January, 1976.
Signature: *Philip T. Hansen* Title: Registered Land Surveyor Registration No. S498
(County Surveyor, Registered Land Surveyor, or other duly authorized official)

Office of Register of Deeds, County of Oneida
Instrument was filed in this office for record on the 9th day of November, 1976 at 3:00'clock P.M.

Doree Wenger Becken
(Register of Deeds)

By: Deputy

020222020

U.S. PUBLIC LAND SURVEY MONUMENT RECORD

State of Wisconsin

County of: **ONEIDA** }

I, DANIEL K. PLEOGER, do hereby certify that on the 2nd day of August, 2000,

I recovered the center of section 23

Township **36 North**, Range **11 East**, Fourth Principal Meridian, as described hereon;
and made new accessories as described hereon to perpetuate the original location of this corner:

Description of original monument and accessories and subsequent restorations:

D.H. Vaughn, 1901
Set new post for center of section.

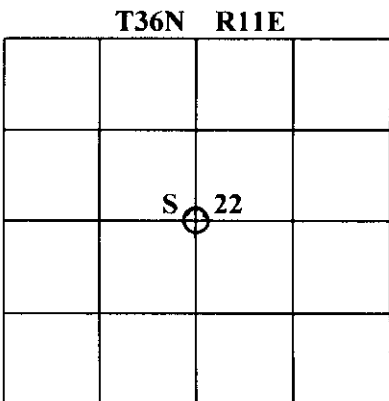
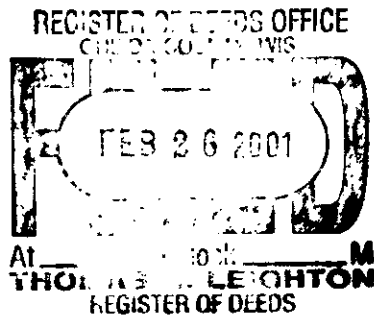
H.C. Lawrence, 1948.
Found BTs, set 4" black ash post.
Black ash 12' N41 1/2E 41 lks.
Cedar 10" S39W 63 lks.

P.T. Hansen, January 15, 1976 Certified Land Corner Restoration.
Recovered Lawrence's post and bearing trees.
Set 2 1/2" iron pipe with brass cap in place of post.
BTs: black ash 6" S55W 13.8 lks.

I recovered Hansen's 2" iron pipe with brass cap, projecting 24" above ground. Made new bearing trees.

BTs:	10" cedar	N61W	37.80 feet
	8" black ash	S27E	14.04 feet
	14" double cedar	S6W	56.96 feet
	16" cedar	S34W	42.25 feet

All blazed and scribed C 1/4 BT, measured to 60d nail in BTs.



Resident witnesses
Dated at Winter, Wisconsin, this 18th day of February, 2001.

Signature *Daniel K. Pleoger* Title **Registered Land Surveyor**
Surveyors Registration No. **1537**
Office of _____ County of _____
I hereby certify that the within instrument was filed in this office for record on
the _____ day of _____ 19____, and was filed in Book No. _____
Page No. _____ of County Records.
Signature _____ Title _____