

CERTIFIED LAND CORNER RESTORATION


Index No. **R-21**

State of Wisconsin } ss.  
 County of Oneida }

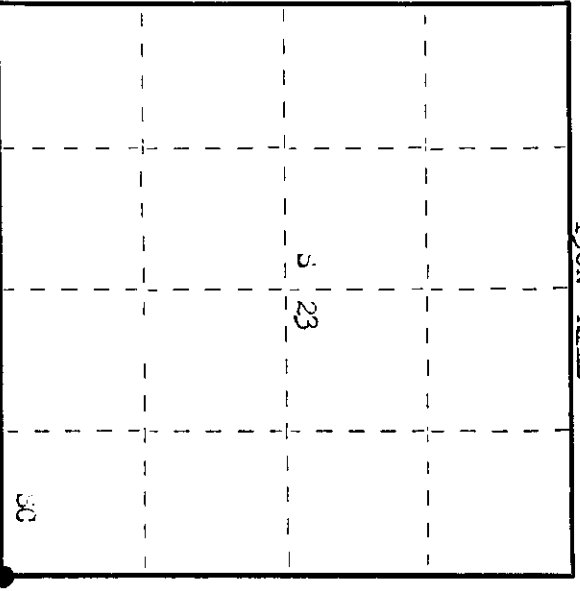
I Philip T. Hansen do hereby certify that on the 23rd day of July, 1976, I found evidence of the section corner of 22, 24, 25 & 26 Township, 36 North, Range 11 East, Fourth Principal Meridian, as described hereon; and that from this evidence I established a new monument and accessories as described hereon to perpetuate the original location of this corner.

Resident witnesses:

Jin Clafin  
 Herb Wagner



136m 111e



○ = Corner monument restored.

History of original corner establishment: Original corner established by Wm. E. Dougherty, Deputy Surveyor, in 1859, from which spruce 10" bears N 78° W 10 links, spruce 10" bears S 45° E 12 links. Corner recovered by B.F. Dorr, County Surveyor, in 1906. H.C. Lawrence, registered land surveyor, recovered old post in 1954. Ran random line N 1° 20' E from recovered 1/4 corner between sec. 25 and 26, at 18.20 recovered Dorr's N 1/16 Corner 13 links west. at 30.40 recovered old post (Dorr's) 33 links west. Set new post. No trees suitable for 31's.

Description of corner evidence found:  
 Recovered a 5" squared and scribed cedar post in fair condition, scribed 22, 24, 25, 26, also a 3" squared cedar post in fair condition. Both believed to be H.C. Lawrence's post.  
 No 31's were recovered.

Description of monument and accessories I established to perpetuate the original location of this corner.  
 Replaced cedar post with 2 1/2" Bernitsen #1 Federal monument, stamped.  
 Set 3" squared cedar along side aluminum pipe.

Monument projects 24" above ground.  
 31's - Cedar 6" x 52° W 22.2 links, scribed 30 BL.  
 Cedar 6" x 4° W 30.9 links, scribed 30 BL.  
 Cedar 6" x 86° E 20.3 links, scribed 30 BL.  
 Monument and 31's painted blue.

136m 111e  
 23 24  
 26 25  
 2498 - 1976

Dated at Oneida, Wis., this 23rd day of August, 1976.

Signature: *Philip T. Hansen* Title: Registered Land Surveyor Registration No. 498  
 (County Surveyor, Registered Land Surveyor, or other duly authorized official)

Office of Register of Deeds, County of Oneida, I hereby certify that the within instrument was filed in this office for record on the 23rd day of July, 1976, at 2:10 o'clock P.M.

*Abner Heritage Fischer*  
 (Register of Deeds)

By: Deputy

3611230600

# U.S. PUBLIC LAND SURVEY MONUMENT RECORD

State of Wisconsin

County of: **ONEIDA** }

I, DANIEL K. PLEOGER, do hereby certify that on the 15th day of August, 2000

**I found evidence of the corner of sections 23, 24, 25, 26**

Township **36 North**, Range **11 East**, Fourth Principal Meridian, as described hereon;  
and made new accessories as described hereon to perpetuate the original location of this corner:

**Description of original monument and accessories and subsequent restorations:**


**ORIGINAL GOVERNMENT SURVEY:**

Wm. Daugherty, July, 1859.  
80.00 chains. Set post.  
Spruce 10 N78E 10 lks.  
Spruce 10 S45E 12 lks.

B.F. Dorr, Dec. 18, 1899.  
Recovered corner.

H.C. Lawrence, 1954.  
Found old stake by BF Dorr. Set new post.

Phil Hansen, 7/23/76 Certified Land Corner Restoration  
Found Lawrence's post, set 2 1/2" aluminum monument.  
Cedar 6" S52W 22.2 lks.  
Cedar 6" N4E 30.9 lks.  
Cedar 6" N86E 20.3 lks.

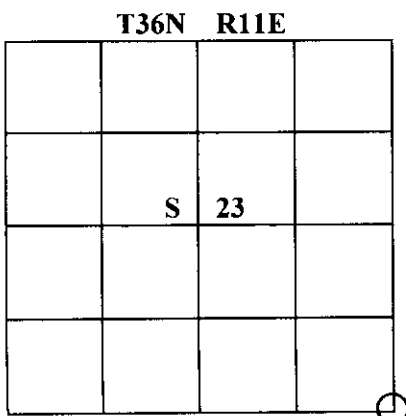



**EVIDENCE FOUND AND JUSTIFICATION FOR LOCATING CORNER AS SHOWN:**

Found a 2 1/2" aluminum monument, projecting 12" above ground. The position fits Dorr's survey in sections 23 and 26. I found all of Hansen's bearing trees.

I left the monument as recovered.

I referenced the corner as shown on the drawing on the reverse side.



Resident witnesses

Dated at Winter, Wisconsin, this 4th day of January, 2001.

Signature *Daniel K. Pleoger* Title **Registered Land Surveyor**  
Surveyors Registration No. **1537**

Office of \_\_\_\_\_ County of \_\_\_\_\_

I hereby certify that the within instrument was filed in this office for record on the \_\_\_\_\_ day of \_\_\_\_\_ 19\_\_\_\_, and was filed in Book No. \_\_\_\_\_ Page No. \_\_\_\_\_ of County Records.

Signature \_\_\_\_\_ Title \_\_\_\_\_

