

CERTIFIED LAND CORNER RESTORATION

Index No. **R-20**

State of Wisconsin

County of Oneida } ss.

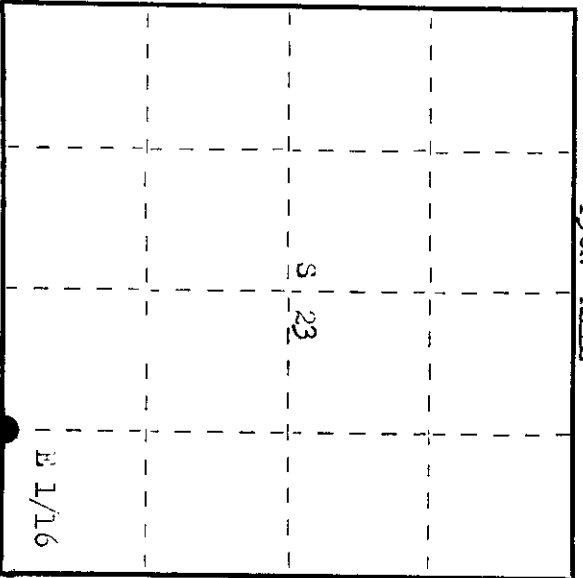

I Phillip T. Hansen, do hereby certify that on the 21st day of July, 1976, I found evidence of the N 1/16 corner of Section 23 and 26 Township 36 North, Range 11 East, Fourth Principal Meridian,

as described hereon; and that from this evidence I established a new monument and accessories as described hereon to perpetuate the original location of this corner.

Resident witnesses:

Jim Clafin

Herb Jagoner



○ = Corner monument restored.

History of original corner establishment:

Corner established by H.C. Lawrence, Registered Land Surveyor, in 1954. Set by proportion, from computed distance - $C 1/4$ to $N 1/4$ - 40.42 chains - $E 1/4$ to W corner sec. 26 36.40 chains. Mean, distance between two lines 38.41 chains plus 1.85 correction at $E 1/16$ to random line - total distance 40.20 chains. Set post. No BT's.

Description of corner evidence found:

Recovered 4" squared cedar post scribed $E 1/16$ section 23 and 26. Found a small rock cairn built up around base. No BT's were recovered.

Description of monument and accessories I established to perpetuate the original location of this corner.

replaced cedar post with $1 \frac{1}{2}$ " OD iron pipe with 2" brass cap stamped -
 monument projects 20" above ground. S498
T36N R11E
 NBTs - sugar 6" $N 36^{\circ} W$ 18.1 links, scribed $E 1/16$ BT,
 sugar 6" $S 82^{\circ} W$ 21.0 links, scribed $E 1/16$ BT. $E 1/16$
S 23
S 26
 Monument and BT's painted blue. UPI-1976

Dated at Waineland, Wis., this 20th day of August, 1976.

Signature Phillip Hansen Title Registered Land Surveyor Registration No. S-498
 County Surveyor, Registered Land Surveyor, or other duly authorized official

Office of Register of Deeds, County of Oneida. I hereby certify that the within instrument was filed in this office for record on the 22nd day of September, 1976 at 1:30 o'clock M.

Doris Verage Piehne
 (Register of Deeds)

By: _____ Deputy

3611230010

U.S. PUBLIC LAND SURVEY MONUMENT RECORD

State of Wisconsin

County of: **ONEIDA**

I, **DANIEL K. PLEOGER**, do hereby certify that on the 29th day of August, 2000,
I established the E 1/16 corner between sections 23 and 26
 Township **36 North**, Range **11 East**, Fourth Principal Meridian, as described hereon;
 and set a new monument and made new accessories as described hereon to perpetuate the original location of this corner:

Description of original monument and accessories and subsequent restorations:

H.C. Lawrence, 1954
 Set post.

Phil Hansen, July 21, 1976. Certified Land Corner Restoration.
 Replaced Lawrence's post with a 1 1/4" iron pipe with brass cap.
 Sugar 6" N36W 18.1 lks.
 Sugar 6" S82W 21 lks.

EVIDENCE FOUND AND JUSTIFICATION FOR LOCATING CORNER AS SHOWN:

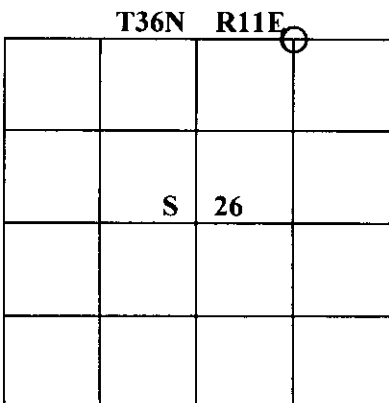
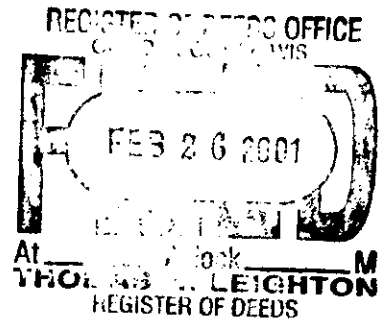
I established the E 1/16 corner between sections 23 and 26 by normal section subdivision.

Set a 1" x 42" iron pipe with aluminum cap, projecting 18" above ground.

Found Hansen's iron pipe at S06-46-17W, 5.03 feet.

BTs:	9" sugar maple	N57W	8.88 feet
	10" sugar maple	S83E	17.92 feet
	9" sugar maple	S72W	15.52 feet

All blazed and scribed 1/16 BT, measured to 60d nail in BTs.



Resident witnesses

Dated at Winter, Wisconsin, this 12th day of January, 2001.

Signature *Daniel K. Pleoger* Title **Registered Land Surveyor**
 Surveyors Registration No. **1537**

Office of _____ County of _____

I hereby certify that the within instrument was filed in this office for record on the _____ day of _____, 19____, and was filed in Book No. _____

Page No. _____ of County Records.

Signature _____ Title _____